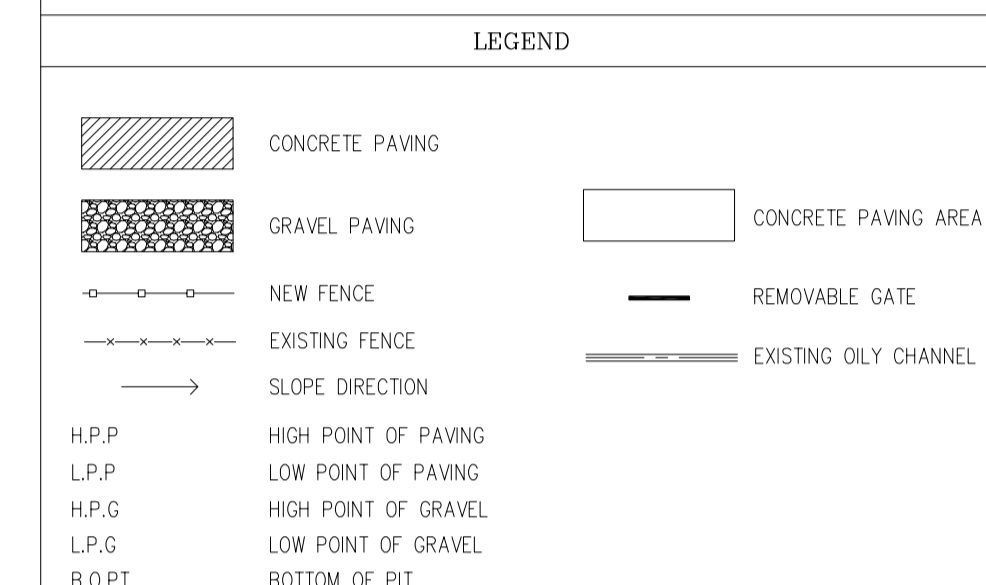
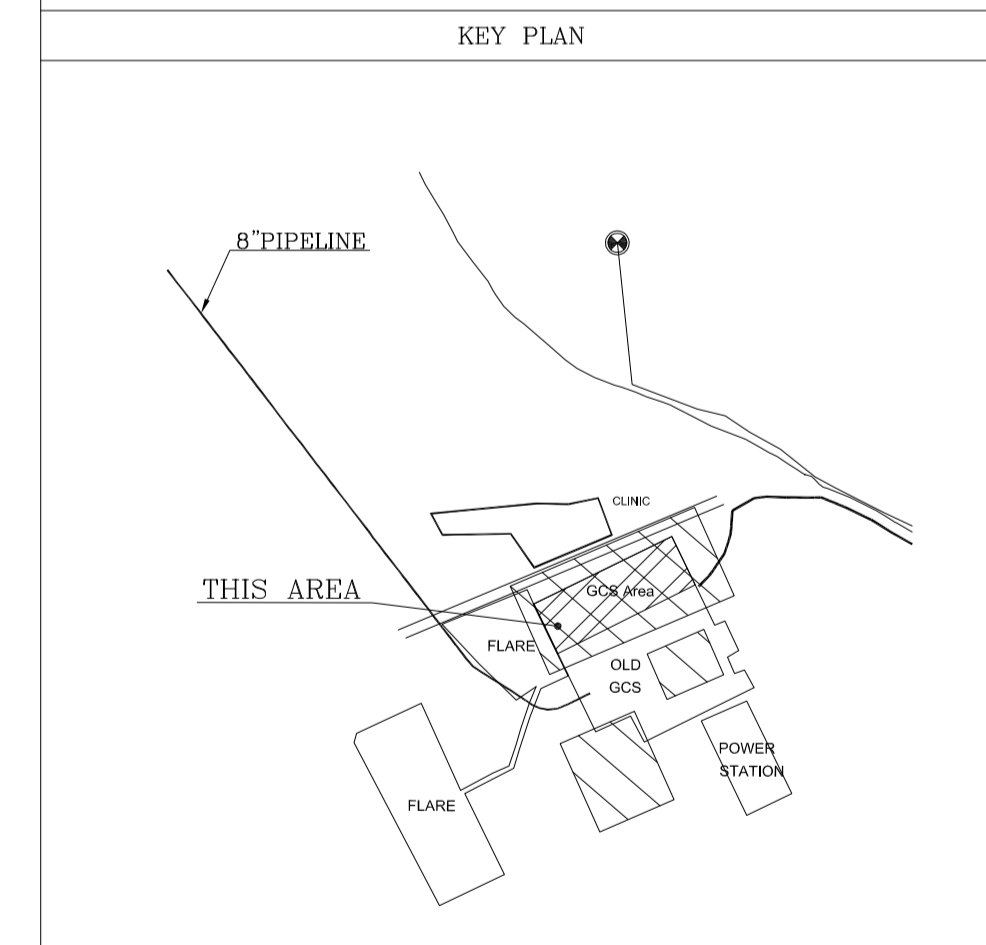


- NOTES**
- ALL COORDINATES AND ELEVATIONS ARE IN METERS.
  - ALL COORDINATES ARE IN LOCAL SYSTEM., WITH REFERENCE TO SITE LOCAL DATUM POINT.
 

LOCAL	UTM
X=500.000	E=437384.709
A Y=500.000	N=3289737.469
X=485.337	E=437245.830
B1 Y=788.941	N=3289991.269
Z=12.170	ELEV.=12.17
X=798.452	E=437704.660
B2 Y=382.283	N=3289761.280
Z=13.410	ELEV.=13.41
  - ALL ELEVATION REFERENCES IS MEAN SEA LEVEL.
  - ALL DIMENSIONS ARE IN METERS UNLESS STATED OTHERWISE.



REFERENCE DRAWING	DRG. No.
SPECIFICATION FOR SEWERAGE & DRAINAGE	BK-GNRL-PEDCO-000-CV-SP-0005
STANDARD DRAWING FOR SEWERAGE & DRAINAGE DETAILS	BK-GNRL-PEDCO-000-CV-DW-0007
UNIT PLOT PLAN DRAWING	BK-GCS-PEDCO-120-PI-PY-0001
ROAD, PAVING AND PLANT FINISH GRADING LAYOUT & SECTIONS	BK-GCS-PEDCO-120-CV-PY-0005
BIKAK NEW COMPRESSOR GAS STATION PLOT PLAN (BASIC PACKAGE)	1560-BK-NCS-PI-DWG-0001



REV.	DATE	DESCRIPTION	BY	DATE	CHECKED	REV.	DATE	APPR.
D01	SEP.2022	IPC	M.ASHARNEJAD	M.FAKHARIAN	SH.GHALMKAR	**		
D00	MAY.2022	IPC	M.ASHARNEJAD	M.FAKHARIAN	SH.GHALMKAR	**		

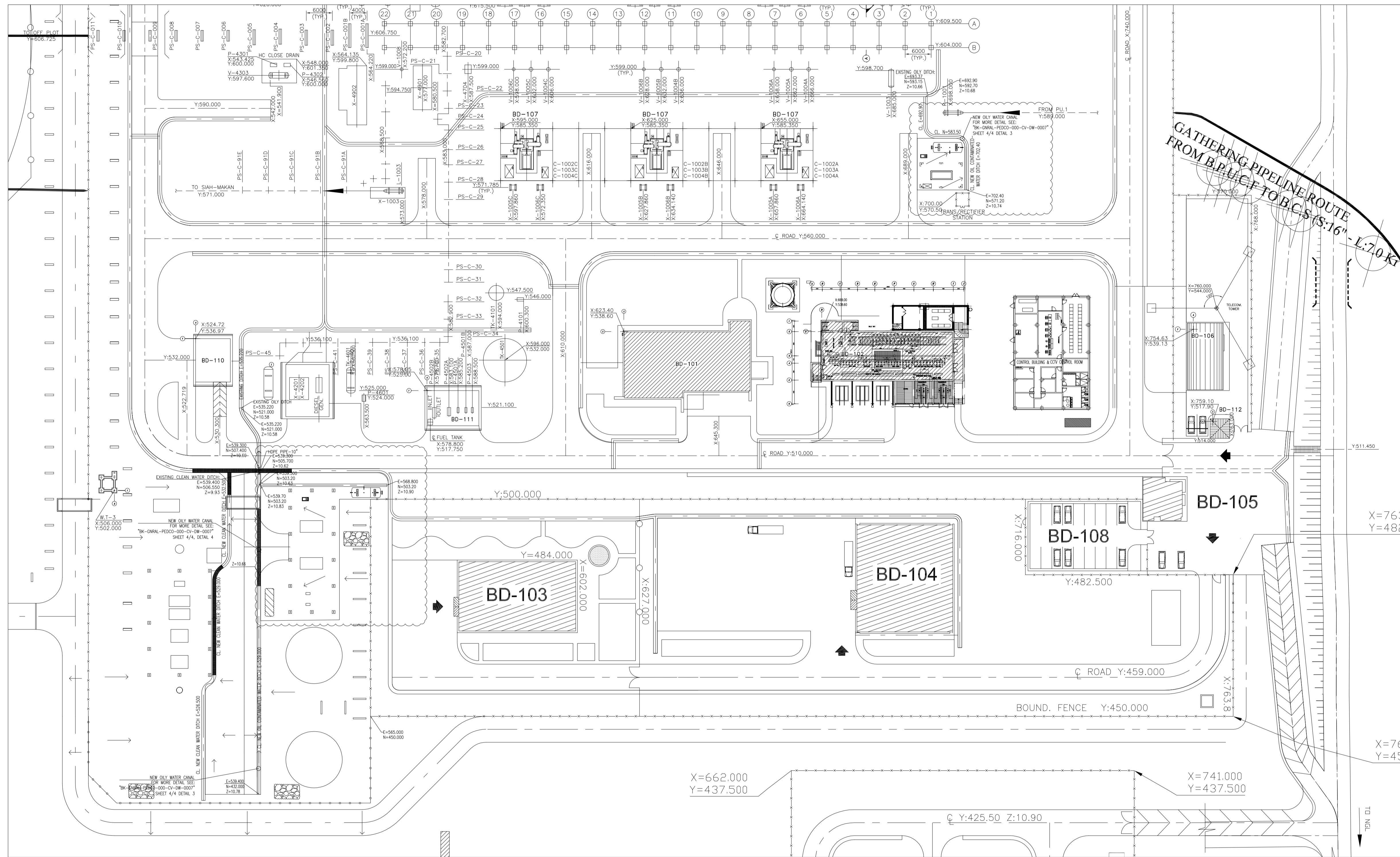
PROJECT NAME: BIKAK OILFIELD DEVELOPMENT GENERAL  
 PROJECT NO.: 971020  
 EPC CONTRACTOR: HIRGAN ENERGY, TE COMPANIES  
 EPD/EPC CONTRACTOR (GC): PETROIRAN DEVELOPMENT COMPANY, PEDCO

DRAWING TITLE: OIL CONTAMINATED WATER SYSTEM LAYOUT

SCALE	SIZE	DRAWING NO.	SHEET NO.	REV.	BUDGET REF.	LOCATION	SIZE	CLASS	SERIAL NO.	SHEET	REVISION
1/500	A1	BK-GCS-PEDCO-120-CV-PY-0003	01 OF 02	D01	053-073-9184	F	4	S	709110	1	D01

NO CONSTRUCTION PERMITTED UNLESS DRAWING APPROVED

اصل و کلیه نسخ این نقشه و حق اقتباس متعلق به شرکت ملی مناطق نفت خیز جنوب میباشد.  
 THE ORIGINAL AND ALL COPIES OF THIS DRAWING TOGETHER WITH THE COPYRIGHT THEREIN ARE THE SOLE PROPERTY OF N.I.S.O.C./ FIELDS



**NOTES**

- ALL COORDINATES AND ELEVATIONS ARE IN METERS.
- ALL COORDINATES ARE IN LOCAL SYSTEM., WITH REFERENCE TO SITE LOCAL DATUM POINT.

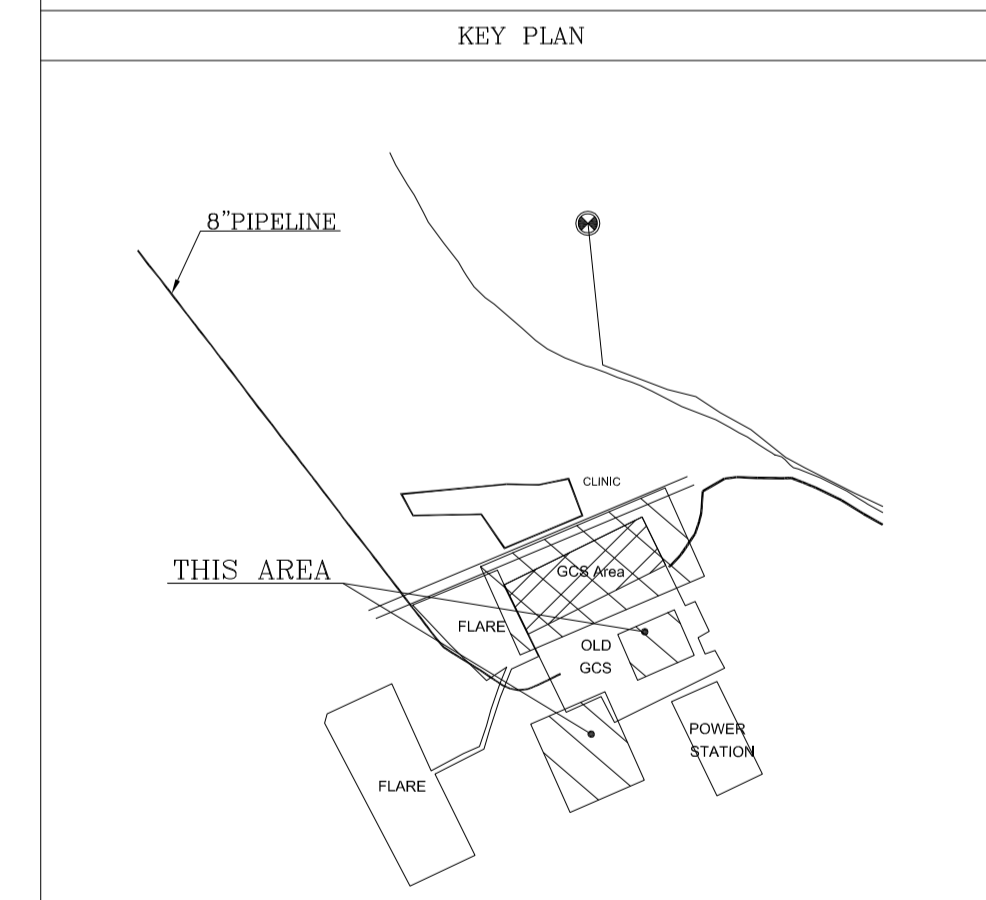
LOCAL		UTM	
X=500.000	E=437384.709		
A Y=500.000	N=3289737.469		
X=485.337	E=437245.830		
B1 Y=788.941	N=3289991.269		
Z=12.170	ELEV.=12.17		
X=798.452	E=437704.660		
B2 Y=382.283	N=3289761.280		
Z=13.410	ELEV.=13.41		

- ALL ELEVATION REFERENCES IS MEAN SEA LEVEL.
- ALL DIMENSIONS ARE IN METERS UNLESS STATED OTHERWISE.

**LEGEND**

	CONCRETE PAVING		CONCRETE PAVING AREA
	GRAVEL PAVING		REMOVABLE GATE
	NEW FENCE		EXISTING OILY CHANNEL
	EXISTING FENCE		
	SLOPE DIRECTION		
H.P.P	HIGH POINT OF PAVING		
L.P.P	LOW POINT OF PAVING		
H.P.G	HIGH POINT OF GRAVEL		
L.P.G	LOW POINT OF GRAVEL		
B.O.P.T	BOTTOM OF PIT		

REFERENCE DRAWING	DRG. No.
SPECIFICATION FOR SEWERAGE & DRAINAGE	BK-GNRL-PEDCO-000-CV-SP-0005
STANDARD DRAWING FOR SEWERAGE & DRAINAGE DETAILS	BK-GNRL-PEDCO-000-CV-DW-0007
UNIT PLOT PLAN DRAWING	BK-GCS-PEDCO-120-PI-PY-0001
ROAD, PAVING AND PLANT FINISH GRADING LAYOUT & SECTIONS	BK-GCS-PEDCO-120-CV-PY-0005
BIKAK NEW COMPRESSOR GAS STATION PLOT PLAN (BASIC PACKAGE)	1560-BK-NCS-PI-DWG-0001



REV.	DATE	P.O.I.S	PREP.	CHK.	APP.	AUT.	DESCRIPTION	BY	DATE	CHECKED	REV. APPR.
D01	SEP.2022	IPC	M.ASHARNEJAD	M.FAKHARIAN	SH.GHALMKAR	**					
D00	MAY.2022	IPC	M.ASHARNEJAD	M.FAKHARIAN	SH.GHALMKAR	**					

اصل و کلیه نسخ این نقشه و حق اقتباس متعلق به شرکت ملی مناطق نفت خیز جنوب میباشد.

THE ORIGINAL AND ALL COPIES OF THIS DRAWING TOGETHER WITH THE COPYRIGHT THEREIN ARE THE SOLE PROPERTY OF N.I.S.O.C./

**PROJECT NAME:** BINAK OILFIELD DEVELOPMENT GENERAL

**PROJECT NO.:** 971020

**EPC CONTRACTOR:** HIRGAN ENERGY TE HIRGAN ENERGY - DESIGN & INSPECTION COMPANIES

**EPD/EPC CONTRACTOR (GC):** PETROIRAN DEVELOPMENT COMPANY PEDCO

**DRAWING TITLE:** OIL CONTAMINATED WATER SYSTEM LAYOUT

DATE	SCALE	DRAWING BY	CHECKED BY	PROJECT ENG.

NO CONSTRUCTION PERMITTED UNLESS DRAWING APPROVED

APPROVED FOR CONSTRUCTION	BY:	DATE:

SCALE	SIZE	DRAWING NO.	SHEET NO.	REV.	BUDGET REF.	LOCATION	SIZE	CLASS	SERIAL NO.	SHEET	REVISION
1/500	A1	BK-GCS-PEDCO-120-CV-PY-0003	02 OF 02	D01	053-073-9184	F	4	S	709110	2	D01