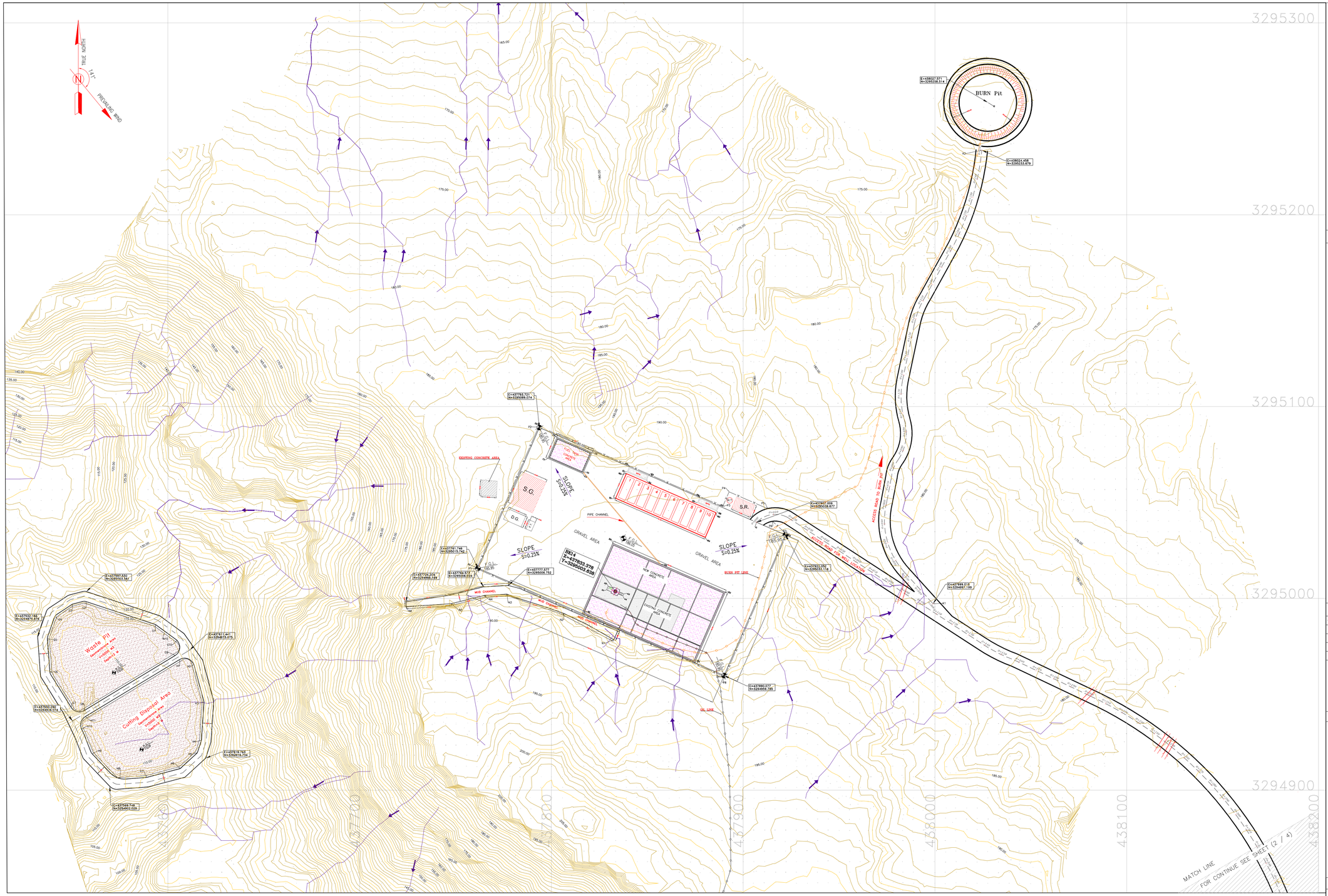

NOTES

1- ALL COORDINATES AND ELEVATIONS ARE IN METER.
2- ALL DRAWINGS SHALL BE CHECKED BY CONTRACTOR WITH RELATIVE DRAWINGS BEFORE CONSTRUCTION.
3-GEODETIC PARAMETERS FOR COORDINATES ARE AS BELOW:
HORIZONTAL COORDINATE SYSTEM: WGS84/UTM ZONE 39
ELLIPSOID : WORLD GEODETIC SYSTEM 1984 (WGS84)
MAP PROJECTION: UNIVERSAL TRANSVERSE MERCATOR (UTM)
VERTICAL DATUM: MEAN SEA LEVEL.

4-THE WASTE PIT SHALL BE COVERED WITH A LAYER OF GEOTEXTILE AND GEOMEMBRANE BASED ON CIVIL DESIGN SPECIFICATION DOCUMENTS. THE COVER SHALL EXTEND BEYOND THE OUTER EDGES OF THE PIT TO COVER AND ENTIRELY ENCAPSULATE THE PIT AND SHALL BE SLOPED TO PROVIDE SURFACE DRAINAGE AWAY FROM THE PIT.

LEGEND

	Existing GRAVEL ROAD		CHANNEL
	New GRAVEL ROAD		RIVER
	ASPHALT ROAD		WATER COURSE
	STAIR	60 / 50	CONTOURS
	TRENCH	99,27	SPOT HEIGHT
	FENCE		BENCH MARK
	BURNING PIT LINE		CULVERT
	WATER LINE		WELL LOCATION
	BUILDING		WELL
	CONCRETE AREA		BURNPIT
	EXISTING CONCRETE AREA		SITE (LOCATION)
	SEPTIC		DRILLING CONEX AREA
	MANHOLE		OIL LINE
	POLE		BURN PIT LINE
	HELIPAD		98% COMPACTED SOIL COVERD BY GEOMEMBRANE
	GEOMEMBRANE AREA		

REFERENCE DRAWING	DRG. No.
Civil and Structural drawings – BK14	BK-BK14-PEDCO-110-CV-PY-0001
Rough Grading Plans –BK14	BK-BK14-PEDCO-110-CV-DW-0001
Plot Plan Drawing – BK14	BK-BK14-PEDCO-110-PI-DW-0001

ABBREVIATIONS

F.T. FUEL TANK
S.R. SECURITY ROOM
S.G. SWITCH GEAR
D.G DIESEL GENERATOR SHELTER
W.T. WATER TANK

KEY PLAN

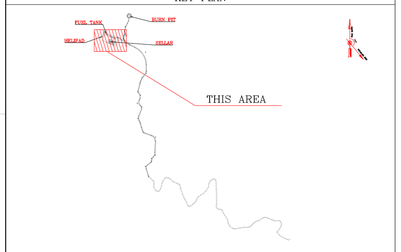

BENCH MARK LIST

NAME	Easting	Northing	Elevation
GPS1	437770.859	3295060.106	171.419
GPS2	437770.794	3295060.096	171.418

TOTALLY REVISED D01

REV.	DATE	P.O.I.S	PREP.	CHK.	APP.	AUT.
D01	OCT.2022	IFA	R.BERLOUIE	M.FAKHARIAN	M.MEHRSHAD	**.**
D00	SEP.2022	IFC	R.BERLOUIE	M.FAKHARIAN	M.MEHRSHAD	**.**

REV.	DESCRIPTION	CHECKED BY	CHECKED DATE	REV. APPR. BY	REV. APPR. DATE
***	**********	**.**	***.****	**.**	***.****

PROJECT NAME: BINAK OILFIELD DEVELOPMENT/SUB-SURFACE WORK PACKAGES BK14 WELLHEAD FACILITIES

PROJECT NO.: 971020

EPC CONTRACTOR: HIRGAN ENERGY – DESIGN & INSPECTION COMPANIES

EPD/EPC CONTRACTOR (GC): PEDCO — PETROIRAN DEVELOPMENT COMPANY

DRAWING TITLE: General Civil Layout – BK14 (Location Map)

SCALE	SIZE	DRAWING NO.	SHEET NO.	REV.
1:1000	A1	BK-BK14-PEDCO-110-CV-PY-0001	1 OF 4	D01

اصل و کلیه نسخ این نقشه و حق اقتباس متعلق به شرکت ملی مناطق نفت خیز جنوب میباشد.

THE ORIGINAL AND ALL COPIES OF THIS DRAWING TOGETHER WITH THE COPYRIGHT THEREIN ARE THE SOLE PROPERTY OF N.I.S.O.C./ FIELDS

BINAK OILFIELD DEVELOPMENT
SUB-SURFACE WORK PACKAGES
BK14 WELLHEAD FACILITIES

DATE	SCALE	DRAWING BY	CHECKED BY	PROJECT ENG.

NO CONSTRUCTION PERMITTED UNLESS DRAWING APPROVED

APPROVED FOR CONSTRUCTION BY: DATE:

BUDGET REF.	LOCATION	SIZE	CLASS	SERIAL NO.	SHEET	REVISION
053-073-9184	F	4	A	708210	1	D01

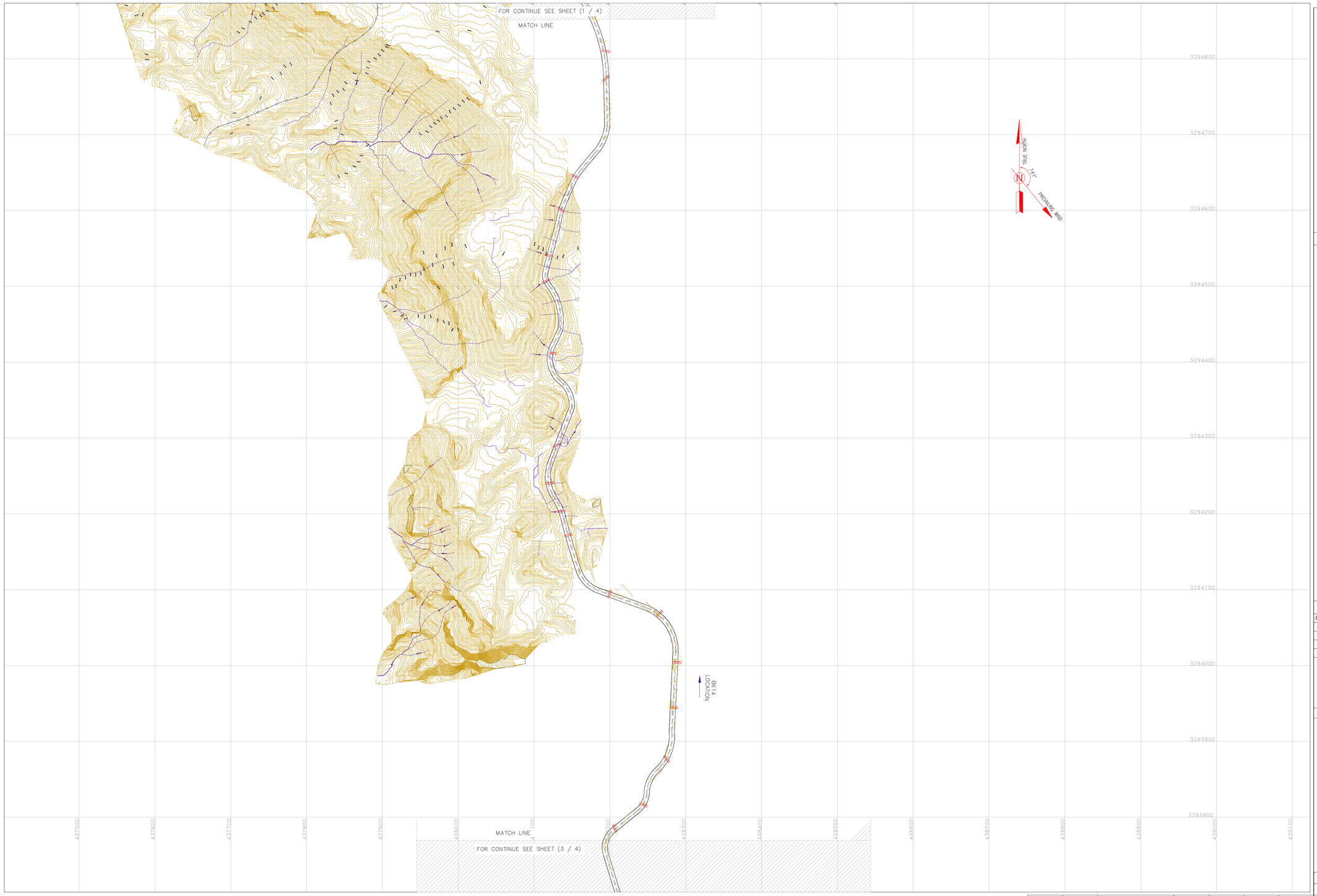

NOTES

1- ALL COORDINATES AND ELEVATIONS ARE IN METER.

2- ALL DRAWINGS SHALL BE CHECKED BY CONTRACTOR WITH RELATIVE DRAWINGS BEFORE CONSTRUCTION.

3-GEODETIC PARAMETERS FOR COORDINATES ARE AS BELOW:

HORIZONTAL COORDINATE SYSTEM:	WGS84/UTM ZONE 39
ELLIPSOID :	WORLD GEODETIC SYSTEM 1984 (WGS84)
MAP PROJECTION:	UNIVERSAL TRANSVERSE MERCATOR (UTM)
VERTICAL DATUM:	MEAN SEA LEVEL

4-THE WASTE PIT SHALL BE COVERED WITH A LAYER OF GEOTEXTILE AND GEOMEMBRANE BASED ON CIVIL DESIGN SPECIFICATION DOCUMENTS. THE COVER SHALL EXTEND BEYOND THE OUTER EDGES OF THE PIT TO COVER AND ENTIRELY ENCAPSULATE THE PIT AND SHALL BE SLOPED TO PROVIDE SURFACE DRAINAGE AWAY FROM THE PIT.

LEGEND

	Existing GRAVEL ROAD		CHANNEL
	New GRAVEL ROAD		RIVER
	ASPHALT ROAD		WATER COURSE
	STAIR	60 50	CONTOURS
	TRENCH	99,27	SPOT HEIGHT
	FENCE		BENCH MARK
	BURNING PIT LINE		CULVERT
	WATER LINE		WELL LOCATION
	BUILDING		WELL
	CONCRETE AREA		BURNPIT
	EXISTING CONCRETE AREA		SITE (LOCATION)
	SEPTIC		DRILLING CONEX AREA
	MANHOLE		OIL LINE
	POLE		BURN PIT LINE
	HELIPAD		98% COMPACTED SOIL COVERD BY GEOMEMBRANE
	GEOMEMBRANE AREA		

REFERENCE DRAWING	DRG. No.
Civil and Structural drawings – BK14	BK-BK14-PEDCO-110-CV-PY-0001
Rough Grading Plans –BK14	BK-BK14-PEDCO-110-CV-DW-0001
Plot Plan Drawing – BK14	BK-BK14-PEDCO-110-PI-DW-0001

ABBREVIATIONS

F.T.	FUEL TANK	W.T.	WATER TANK
S.R.	SECURITY ROOM		
S.G.	SWITCH GEAR		
D.G	DIESEL GENERATOR SHELTER		

KEY PLAN

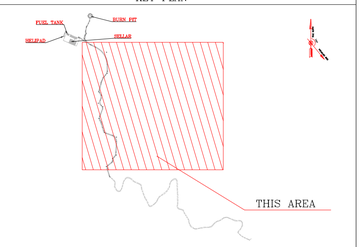

BENCH MARK LIST

NAME	Easting	Northing	Elevation
GPS1	437770.859	3295060.106	171.419
GPS2	437770.794	3295060.096	171.418

TOTALLY REVISED D01

REV.	DATE	P.O.I.S	PREP.	CHK.	APP.	AUT.
D01	OCT.2022	IFA	R.BERLOUIE	M.FAKHARIAN	M.MEHRSHAD	**.**
D00	SEP.2022	IFC	R.BERLOUIE	M.FAKHARIAN	M.MEHRSHAD	**.**

REV.	DESCRIPTION	CHECKED BY	CHECKED DATE	REV. APPR. BY	REV. APPR. DATE
***	**********	**.**	***.****	**.**	***.****

PROJECT NAME: BINAK OILFIELD DEVELOPMENT/SUB-SURFACE WORK PACKAGES BK14 WELLHEAD FACILITIES

PROJECT NO.: 971020

EPC CONTRACTOR: HIRGAN ENERGY – DESIGN & INSPECTION COMPANIES

EPD/EPC CONTRACTOR (GC): PETROIRAN DEVELOPMENT COMPANY (PEDCO)

DRAWING TITLE: General Civil Layout – BK14 (Location Map)

SCALE	SIZE	DRAWING NO.	SHEET NO.	REV.
1:2500	A1	BK-BK14-PEDCO-110-CV-PY-0001	2 OF 4	D01

اصل و کلیه نسخ این نقشه و حق اقتباس متعلق به شرکت ملی مناطق نفت خیز جنوب میباشد.

THE ORIGINAL AND ALL COPIES OF THIS DRAWING TOGETHER WITH THE COPYRIGHT THEREIN ARE THE SOLE PROPERTY OF N.I.S.O.C./ FIELDS

BINAK OILFIELD DEVELOPMENT
SUB-SURFACE WORK PACKAGES
BK14 WELLHEAD FACILITIES

DATE	SCALE	DRAWING BY	CHECKED BY	PROJECT ENG.

NO CONSTRUCTION PERMITTED UNLESS DRAWING APPROVED

APPROVED FOR CONSTRUCTION BY: DATE:

BUDGET REF.	LOCATION	SIZE	CLASS	SERIAL NO.	SHEET	REVISION
053-073-9184	F	4	A	708210	2	D01

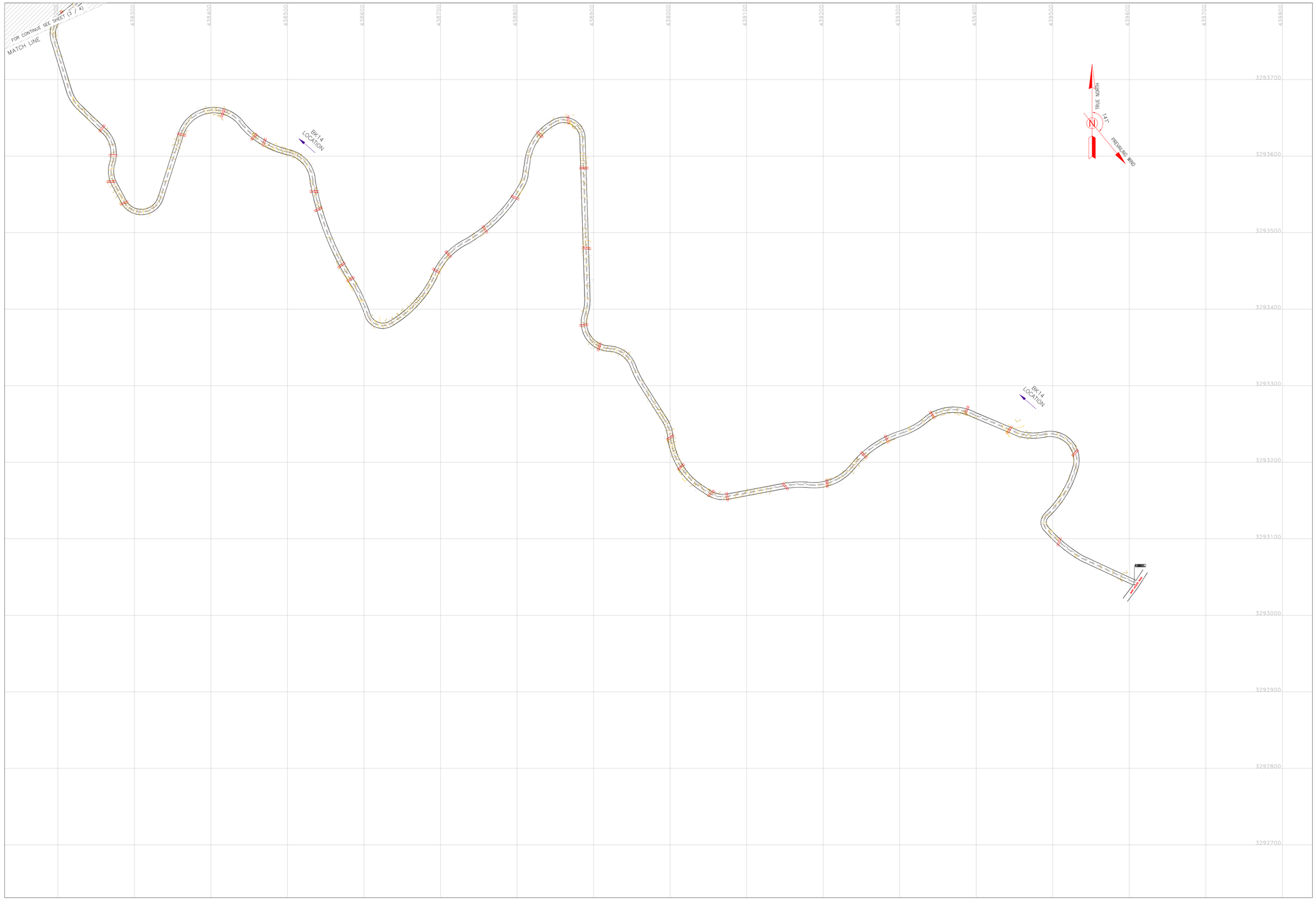

NOTES

1- ALL COORDINATES AND ELEVATIONS ARE IN METER.

2- ALL DRAWINGS SHALL BE CHECKED BY CONTRACTOR WITH RELATIVE DRAWINGS BEFORE CONSTRUCTION.

3-GEODETIC PARAMETERS FOR COORDINATES ARE AS BELOW:

HORIZONTAL COORDINATE SYSTEM:	WGS84/UTM ZONE 39
ELLIPSOID :	WORLD GEODETIC SYSTEM 1984 (WGS84)
MAP PROJECTION:	UNIVERSAL TRANSVERSE MERCATOR (UTM)
VERTICAL DATUM:	MEAN SEA LEVEL

4-THE WASTE PIT SHALL BE COVERED WITH A LAYER OF GEOTEXTILE AND GEOMEMBRANE BASED ON CIVIL DESIGN SPECIFICATION DOCUMENTS. THE COVER SHALL EXTEND BEYOND THE OUTER EDGES OF THE PIT TO COVER AND ENTIRELY ENCAPSULATE THE PIT AND SHALL BE SLOPED TO PROVIDE SURFACE DRAINAGE AWAY FROM THE PIT.

LEGEND

Existing GRAVEL ROAD	CHANNEL
New GRAVEL ROAD	RIVER
ASPHALT ROAD	WATER COURSE
STAIR	CONTOURS
TRENCH	SPOT HEIGHT
FENCE	BENCH MARK
BURNING PIT LINE	CULVERT
WATER LINE	WELL LOCATION
BUILDING	WELL
CONCRETE AREA	BURNPIT
EXISTING CONCRETE AREA	SITE (LOCATION)
SEPTIC	DRILLING CONEX AREA
MANHOLE	OIL LINE
POLE	BURN PIT LINE
HELIPAD	98% COMPACTED SOIL COVERD BY GEOMEMBRANE
GEOMEMBRANE AREA	

REFERENCE DRAWING	DRG. No.
Civil and Structural drawings – BK14	BK-BK14-PEDCO-110-CV-PY-0001
Rough Grading Plans –BK14	BK-BK14-PEDCO-110-CV-DW-0001
Plot Plan Drawing – BK14	BK-BK14-PEDCO-110-PI-DW-0001

ABBREVIATIONS

F.T.	FUEL TANK	W.T.	WATER TANK
S.R.	SECURITY ROOM		
S.G.	SWITCH GEAR		
D.G	DIESEL GENERATOR SHELTER		

KEY PLAN

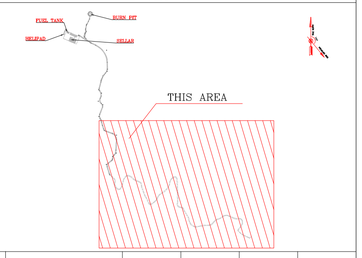

BENCH MARK LIST

NAME	Easting	Northing	Elevation
GPS1	437770.859	3295060.106	171.419
GPS2	437770.794	3295060.096	171.418

TOTALLY REVISED D01

REV.	DATE	P.O.I.S	PREP.	CHK.	APP.	AUT.
D01	OCT.2022	IFA	R.BERLOUIE	M.FAKHARIAN	M.MEHRSHAD	**.**
D00	SEP.2022	IFC	R.BERLOUIE	M.FAKHARIAN	M.MEHRSHAD	**.**

REV.	DESCRIPTION	CHECKED BY	CHECKED DATE	REV. APPR. BY	REV. APPR. DATE
***	**********	**.**	***.****	**.**	***.****

PROJECT NAME: BINAK OILFIELD DEVELOPMENT/SUB-SURFACE WORK PACKAGES BK14 WELLHEAD FACILITIES

PROJECT NO.: 971020

EPC CONTRACTOR: HIRGAN ENERGY – DESIGN & INSPECTION COMPANIES

EPD/EPC CONTRACTOR (GC): PEDCO — PETROIRAN DEVELOPMENT COMPANY

DRAWING TITLE: General Civil Layout – BK14 (Location Map)

SCALE	SIZE	DRAWING NO.	SHEET NO.	REV.
1:2500	A1	BK-BK14-PEDCO-110-CV-PY-0001	3 OF 4	D01

اصل و کلیه نسخ این نقشه و حق اقتباس متعلق به شرکت ملی مناطق نفت خیز جنوب میباشد.

THE ORIGINAL AND ALL COPIES OF THIS DRAWING TOGETHER WITH THE COPYRIGHT THEREIN ARE THE SOLE PROPERTY OF N.I.S.O.C./ FIELDS

BINAK OILFIELD DEVELOPMENT
SUB-SURFACE WORK PACKAGES
BK14 WELLHEAD FACILITIES

DATE	SCALE	DRAWING BY	CHECKED BY	PROJECT ENG.

NO CONSTRUCTION PERMITTED UNLESS DRAWING APPROVED

APPROVED FOR CONSTRUCTION BY: DATE:

BUDGET REF.	LOCATION	SIZE	CLASS	SERIAL NO.	SHEET	REVISION
053-073-9184	F	4	A	708210	3	D01

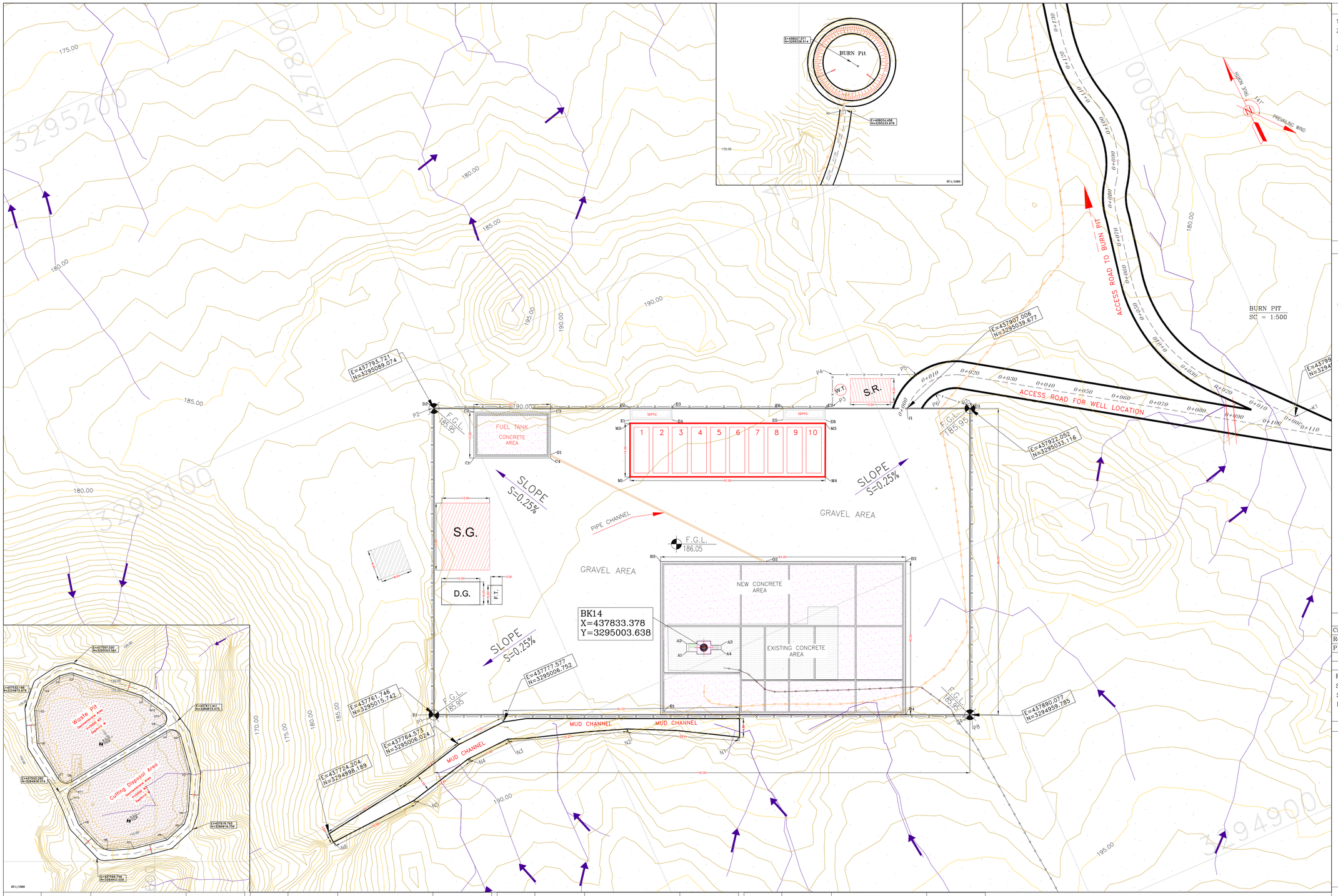

NOTES

1- ALL COORDINATES AND ELEVATIONS ARE IN METER.
2- ALL DRAWINGS SHALL BE CHECKED BY CONTRACTOR WITH RELATIVE DRAWINGS BEFORE CONSTRUCTION.
3-GEODETIC PARAMETERS FOR COORDINATES ARE AS BELOW:

HORIZONTAL COORDINATE SYSTEM:	WGS84/UTM ZONE 39
ELLIPSOID :	WORLD GEODETIC SYSTEM 1984 (WGS84)
MAP PROJECTION:	UNIVERSAL TRANSVERSE MERCATOR (UTM)
VERTICAL DATUM:	MEAN SEA LEVEL

4-THE WASTE PIT SHALL BE COVERED WITH A LAYER OF GEOTEXTILE AND GEOMEMBRANE BASED ON CIVIL DESIGN SPECIFICATION DOCUMENTS. THE COVER SHALL EXTEND BEYOND THE OUTER EDGES OF THE PIT TO COVER AND ENTIRELY ENCAPSULATE THE PIT AND SHALL BE SLOPED TO PROVIDE SURFACE DRAINAGE AWAY FROM THE PIT.

LEGEND

Existing GRAVEL ROAD
New GRAVEL ROAD
ASPHALT ROAD
STAIR
TRENCH
FENCE
BURNING PIT LINE
WATER LINE
BUILDING
CONCRETE AREA
EXISTING CONCRETE AREA
SEPTIC
MANHOLE
POLE
HELIPAD
GEOMEMBRANE AREA
CHANNEL
RIVER
WATER COURSE
CONTOURS
SPOT HEIGHT
BENCH MARK
CULVERT
WELL LOCATION
WELL
BURNPIT
SITE (LOCATION)
DRILLING CONEX AREA
OIL LINE
BURN PIT LINE
98% COMPACTED SOIL COVERD BY GEOMEMBRANE

REFERENCE DRAWING	DRG. No.
Civil and Structural drawings - BK14	BK-BK14-PEDCO-110-CV-PY-0001
Rough Grading Plans -BK14	BK-BK14-PEDCO-110-CV-DW-0001
Plot Plan Drawing - BK14	BK-BK14-PEDCO-110-PI-DW-0001

ABBREVIATIONS

F.T.	FUEL TANK	W.T.	WATER TANK
S.R.	SECURITY ROOM		
S.G.	SWITCH GEAR		
D.G	DIESEL GENERATOR SHELTER		

KEY PLAN

AREA NAME	DESCRIPTION	NAME	UTM-COORDINATE (ZONE 39N) EASTING(m)	NORTHING(m)	REMARKS & Reference Drawing
AREA-A	CELLAR	A1	437828.80	3295004.44	DIMENSION = 3.65m * 3.40m
		A2	437829.63	3295006.38	Ref.BK-BK14-PEDCO-110-CV-PY-0001
		A3	437837.78	3295002.42	(Sheet CONCRETE WELL PAD AND
		A4	437837.31	3295001.31	DETAILS AND ELEVATION)
AREA-B	CONCRETE PAD	B1	437816.67	3294992.34	DIMENSION = 64m * 40m AREA = 2560 m^2
		B2	437832.00	3295028.75	Ref.BK-BK14-PEDCO-110-CV-PY-0001
		B3	437890.66	3295003.17	(Sheet CONCRETE WELL PAD AND
		B4	437874.68	3294966.50	DETAILS AND ELEVATION)
AREA-C	FUEL TANK (CONCRETE AREA)	C1	437798.09	3295073.04	DIMENSION = 10m * 20m AREA = 240 m^2
		C2	437802.89	3295084.04	Ref.BK-BK14-PEDCO-110-CV-PY-0001
		C3	437821.22	3295076.05	(Sheet GAS OIL STORAGE FOUNDATION
		C4	437816.43	3295065.05	AND DETAILS)
AREA-D	GRAVEL AREA OF WELL PAD	D1	437761.75	3295015.74	DIMENSION = 140m * 80m AREA = 11200 m^2
		D2	437793.72	3295089.07	Ref.BK-BK14-PEDCO-110-CV-PY-0001
		D3	437922.05	3295033.12	
		D4	437890.08	3294959.78	
AREA-E	SEPTIC AREA 1 (CONCRETE AREA)	E1	437839.49	3295065.88	DIMENSION = 10.8m * 2.8m AREA = 30.24 m^2,VOLUME = 80.60 m
		E2	437840.67	3295068.60	Ref.BK-BK14-PEDCO-110-CV-PY-0001
		E3	437850.72	3295064.22	(Sheet SEPTIC TANK AND DETAILS)
		E4	437849.54	3295061.51	
	SEPTIC AREA 1 (CONCRETE AREA)	E5	437876.16	3295049.89	DIMENSION = 10.8m * 2.8m AREA = 30.24 m^2,VOLUME = 80.60 m
		E6	437877.34	3295052.61	Ref.BK-BK14-PEDCO-110-CV-PY-0001
		E7	437887.39	3295048.23	(Sheet SEPTIC TANK AND DETAILS)
		E8	437886.21	3295045.52	

AREA NAME	DESCRIPTION	NAME	UTM-COORDINATE (ZONE 39N) EASTING(m)	NORTHING(m)	REMARKS & Reference Drawing
AREA-G	WASTE PIT (GEOMEMBRANE AREA)	G1	437593.53	3294986.42	DEPTH=2.00m AREA =2000m^2 VOLUME =5600m^3 Ref.BK-BK14S-PEDCO-110-CV-PY-0001
		G2	437557.35	3294998.35	
		G3	437550.20	3294997.00	
		G4	437541.29	3294990.62	
		G5	437537.22	3294978.99	
		G6	437538.50	3294961.64	
		G7	437549.62	3294943.18	
		G8	437556.45	3294941.55	
		G9	437603.84	3294970.23	
		G10	437604.79	3294978.16	
AREA-H	CUTTING DISPOSAL (GEOMEMBRANE AREA)	H1	437606.17	3294968.13	DEPTH=2.00m AREA =2700m^2 VOLUME =5410m^3 Ref.BK-BK14S-PEDCO-110-CV-PY-0001
		H2	437613.59	3294965.66	
		H3	437618.90	3294946.03	
		H4	437617.54	3294926.09	
		H5	437615.41	3294919.52	
		H6	437606.48	3294911.30	
		H7	437589.03	3294906.69	
		H8	437575.08	3294906.07	
		H9	437560.56	3294918.94	
		H10	437555.02	3294931.92	
		H11	437556.95	3294938.35	

AREA NAME	DESCRIPTION	NAME	UTM-COORDINATE (ZONE 39N) EASTING(m)	NORTHING(m)	REMARKS & Reference Drawing
AREA-I	BURN PIT	I1	438027.57	3295258.51	DIAMETER = 30.00 m Ref.BK-BK14-PEDCO-110-CV-PY-0001
AREA-J	ACCESS ROAD TO WELL LOCATION	J1	437907.01	3295039.68	LENGTH=441.5m , WIDTH=7.00m
		J2	439606.87	3293043.73	Ref.BK-BK14S-PEDCO-110-CV-PY-0001
AREA-K	ACCESS ROAD TO BURNPIT	K1	437999.02	3294997.20	LENGTH=255m , WIDTH=8.00m
		K2	438024.46	3295233.68	Ref.BK-BK14S-PEDCO-110-CV-PY-0001
AREA-M	DRILLING CONEX AREA	M1	437833.52	3295052.21	DIMENSION = 51.00m * 14.00m INCLUDING 10 BLOCKS WITH DIMENSION OF 4m*12m
		M2	437839.12	3295065.04	
		M3	437885.87	3295044.66	
		M4	437880.27	3295031.82	Ref.BK-BK14-PEDCO-110-CV-PY-0001
AREA-N	MUD CHANNEL (EARTH WORK AREA)	N1	437832.58	3294978.44	LENGTH=115.97 m , DEPTH=Var.
		N2	437806.46	3294992.18	Ref.BK-BK14-PEDCO-110-CV-PY-0001
		N3	437776.85	3295002.20	
		N4	437765.24	3295001.55	
		N5	437747.91	3294997.27	
		N6	437724.37	3294995.69	
AREA-O	PIPE CHANNEL (CONCRETE AREA)	O1	437816.76	3295065.82	LENGTH=62.89 m , DEPTH=0.15 m Ref.BK-BK14-PEDCO-110-CV-PY-0001
		O2	437857.07	3295017.81	

AREA NAME	DESCRIPTION	NAME	UTM-COORDINATE (ZONE 39N) EASTING(m)	NORTHING(m)	REMARKS & Reference Drawing
AREA-P	FENCE AREA	P1	437761.08	3295015.48	LENGTH=444.36m Ref.BK-BK14S-PEDCO-110-CV-PY-0001
		P2	437793.28	3295089.31	
		P3	437889.34	3295047.92	
		P4	437892.67	3295055.56	
		P5	437912.73	3295046.81	
		P6	437915.33	3295040.19	
		P7	437922.71	3295033.37	
		P8	437890.33	3294959.12	

BENCH MARK LIST			
NAME	Easting	Northing	Elevation
GPS1	437770.859	3295060.106	171.419
GPS2	437770.794	3295060.096	171.418

TOTALLY REVISED

D01

REV.	DESCRIPTION	BY	DATE	BY	DATE
***	**********	**.**	***.****	**.**	***.****
D01	OCT.2022	IFA	R.BERLOUIE	M.FAKHARIAN	M.MEHRSHAD
D00	SEP.2022	IFC	R.BERLOUIE	M.FAKHARIAN	M.MEHRSHAD
REV.	DATE	P.O.I.S	PREP.	CHK.	APP.

PROJECT NAME: BINAK OILFIELD DEVELOPMENT/SUB-SURFACE WORK PACKAGES BK14 WELLHEAD FACILITIES

PROJECT NO.: 971020

EPC CONTRACTOR: HIRGAN ENERGY - DESIGN & INSPECTION COMPANIES

EPD/EPC CONTRACTOR (GC): PETROIRAN DEVELOPMENT COMPANY

DRAWING TITLE: General Civil Layout - BK14 (Site Plan)

SCALE	SIZE	DRAWING NO.	SHEET NO.	REV.
1:500	A1	BK-BK14-PEDCO-110-CV-PY-0001	4 OF 4	D01

اصل و کلیه نسخ این نقشه و حق اقتباس منعلق به شرکت ملی مناطق نفت خیز جنوب میباشد.

THE ORIGINAL AND ALL COPIES OF THIS DRAWING TOGETHER WITH THE COPYRIGHT THEREIN ARE THE SOLE PROPERTY OF N.I.S.O.C./ FIELDS

BINAK OILFIELD DEVELOPMENT
SUB-SURFACE WORK PACKAGES
BK14 WELLHEAD FACILITIES

DATE	SCALE	DRAWING BY	CHECKED BY	PROJECT ENG.

NO CONSTRUCTION PERMITTED UNLESS DRAWING APPROVED

APPROVED FOR CONSTRUCTION BY: DATE:

BUDGET REF.	LOCATION	SIZE	CLASS	SERIAL NO.	SHEET	REVISION
053-073-9184	F	4	A	708210	4	D01