NOTES

1- ALL COORDINATES AND ELEVATIONS ARE IN METER.
2- ALL DRAWINGS SHALL BE CHECKED BY CONTRACTOR WITH RELATIVE DRAWINGS BEFORE CONSTRUCTION.
3-GEODETIC PARAMETERS FOR COORDINATES ARE AS BELOW:
HORIZONTAL COORDINATE SYSTEM: WGS84/UTM ZONE 39
ELLIPSOID : WORLD GEODETIC SYSTEM 1984 (WGS84)
MAP PROJECTION: UNIVERSAL TRANSVERSE MERCATOR (UTM)
VERTICAL DATUM: MEAN SEA LEVEL
4-THE SUITABLE MATERIAL FOR FILLING SHALL BE COLLECTED BASED ON TO THE BELOW RULES:
- PROJECT GEOTECHNICAL INVESTIGATION REPORT, BORROW MATERIALS AND SPECIFICATION STUDY PART.
- "GENERAL SPECIFICATION FOR ROAD" NO. 101, SECTION 207, IRAN PLANNING AND BUDGET ORGANIZATION.
- PROJECT GENERAL SPECIFICATION "SPECIFICATION FOR EARTH WORK" DOCUMENT NUMBER "BK-GNRAL-PEDCO-000-CV-SP-0004".
- GEOTECHNICAL REPORTS AND CLIENT'S SITE SUPERVISORY BODY RECOMMENDATIONS AND APPROVALS.
5-BEFORE ANY EARTH WORK ACTIVITIES (CUT OR FILL), TOP AND UNSUITABLE SOIL (MARN,...) SHALL BE REMOVED AS GEOTECHNICAL RECOMMENDATION AND SUPERVISOR'S REQUIREMENTS.
6-NEW CULVERT AND RETAINING WALL SHALL BE BASED ON THE CODE NO.292 AND PROJECT REFERENCES.
7-PIPE SUPPORT NUMBERS AND SPACING SHALL BE BASED ON: BK-SSGRL-PEDCO-110-PI-DW-0001
8-THE FENCE AROUND THE LOCATION SHALL BE BASED ON: BK-GNRAL-PEDCO-000-CV-DW-0009
9-THE EXACT LOCATION OF NEW CULVERT AND RETAINING WALL SHALL BE ADJUSTED AT SITE.

LEGEND

●	WELL		OIL LINE
	POWER TOWER POWER POLE		BURN PIT LINE
	BENCH MARK		NEW BURN PIT LINE
99.27	TOPOGRAPHY POINTS		CHANNEL
	Existing GRAVEL ROAD		RIVER
	New GRAVEL ROAD		RETAINING WALL
	New ASPHALT ROAD		SITE (WELL)
	BUILDING		CAMP SITE
	CONCRETE AREA		EXISTING CULVERT
	POWER LINE		NEW CULVERT
	OPTICAL FIBER		EXISTING CULVERT (SHALL BE DEMOLISHED)
60 50	CONTOURS		SEPTIC
	WATER COURSE		BURNPIT
	FENCE		

REFERENCE DRAWING	DRG. No.
CIVIL AND STRUCTURAL DRAWINGS - BK12	BK-BK12-PEDCO-110-CV-DW-0001
Rough Grading Plan-BK12	BK-BK12-PEDCO-110-CV-PY-0003
Specification For Earth Work	BK-GNRAL-PEDCO-000-CV-SP-0004
Standard Drawing For Slope Protection Details	BK-GNRAL-PEDCO-000-CV-DW-0002
Geotechnical Investigation Report - BK12	BK-BK12-PEDCO-110-GT-RT-0001
Specification For Road & Paving	BK-GNRAL-PEDCO-000-CV-SP-0002
MTO For Civil Works - BK12	BK-BK12-PEDCO-110-CV-MT-0001
STANDARD DRAWING FOR CULVERT & DETAILS	BK-GNRAL-PEDCO-000-CV-DW-0014
Over Head Line Plan and Profile-BK12	BK-BK12-PEDCO-110-SU-DW-0001

ABBREVIATION

F.T.	FUEL TANK	W.T.	WATER TANK
S.R.	SECURITY ROOM	D.G	DIESEL GENERATOR SHELTER
S.G.	SWITCH GEAR	F.F	FIRE FIGHTING SHELTTER

KEY PLAN

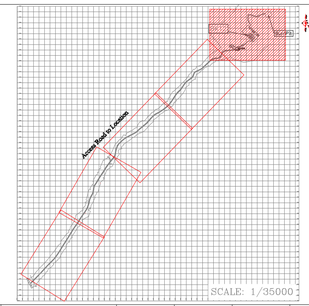

TABLE 1-ASPHALT AREA SPECIFICATION

NAME	KM START	KM END	LENGTH(m)	DESCRIPTION
AREA1	2+643.00	3+143.00	500	ASPHALT AREA

TABLE 2-GABION WALL AREA SPECIFICATION

NAME	COORDINATE START	COORDINATE START
AREA1	E=440712 N=3288484	E=440676 N=3288481

TABLE 3-LIST OF NEW CULVERT

NUMBER	COORDINATE	TYPE OF CULVERT
1	E=440250.00 N=3288249.00	CONCRETE PIPE CULVERT (DIAMETER 80 cm)
2	E=439254.96 Y=3287149.09	CONCRETE PIPE CULVERT (DIAMETER 80 cm)

TABLE 4-RETTAINING WALL AREA

NAME	START	END	WIDTH(Cm)	ELEVATION
1	E=440536 N=3286460	E=440619 N=3286457	60	100 Cm
2	E=440582 N=3286431	E=440553 N=3286418	40	80 Cm
3	E=440540 N=3286405	E=440553 N=3286418	60	120 Cm
4	E=440521 N=3286410	LENGTH=10m	60	EXIJTING ELEV.
5	E=440497 N=3286401			
6	E=440488 N=3286399			
7	E=440474 N=3286398			
8	E=440454 N=3286393		100	200 Cm
9	E=440550 N=3286249	E=440226 N=3286228	60	100 Cm
10	E=440180 N=3286000	E=440178 N=3286198		

Coordinate of Bench Marks (UTM-ZONE 39N)

Name	Easting (m)	Northing(m)	Elevation (m)
S16	440126.1577	3288153.1997	54.2227
S17	439632.0490	3287658.4506	22.1753
S19	439239.0298	3287122.7447	30.3636
S21	438672.5161	3286257.4245	7.7715
GPS2	440638.0716	3288706.8218	82.8250
GPS1	440614.7992	3288667.5129	82.2933
BM40	440592.8969	3288516.5660	73.5772
BM39	440730.415	3288611.980	84.468

REV.	DESCRIPTION	BY	DATE	BY	DATE
***	**********	**.**	***.****	**.**	***.****
		CHECKED		REV. APPR.	
D00	JUN.2023	IFC	R.BERLOUEI	M.FAKHARIAN	A.M.MOHSENI	**.**
REV.	DATE	P.O.I.S	PREP.	CHK.	APP.	AUT.

PROJECT NAME: BINAK OILFIELD DEVELOPMENT/SUB-SURFACE WORK PACKAGES BK12 WHF MODIFICATIONS

PROJECT NO.: 971020

EPC CONTRACTOR: HIRGAN ENERGY - DESIGN & INSPECTION COMPANIES

EPD/EPC CONTRACTOR (GC): PETROIRAN DEVELOPMENT COMPANY (PEDCO)

DRAWING TITLE: General Civil Layout - BK12 (Location Map)

SCALE	SIZE	DRAWING NO.	SHEET NO.	REV.
H=1/1000	A1	BK-BK12-PEDCO-110-CV-PY-0001	01 OF 07	D00

اصل و کلیه نسخ این نقشه و حق اقتباس متعلق به شرکت ملی مناطق نفت خیز جنوب میباشد.
THE ORIGINAL AND ALL COPIES OF THIS DRAWING TOGETHER WITH THE COPYRIGHT THEREIN ARE THE SOLE PROPERTY OF N.I.S.O.C./ FIELDS

BINAK OILFIELD DEVELOPMENT
SUB-SURFACE WORK PACKAGES
BK12 WHF MODIFICATIONS

DATE	SCALE	DRAWING BY	CHECKED BY	PROJECT ENG.

NO CONSTRUCTION PERMITTED UNLESS DRAWING APPROVED

APPROVED FOR CONSTRUCTION | BY: | DATE:

BUDGET REF.	LOCATION	SIZE	CLASS	SERIAL NO.	SHEET	REVISION
053-073-9184	F	4	A	708296	01	D00

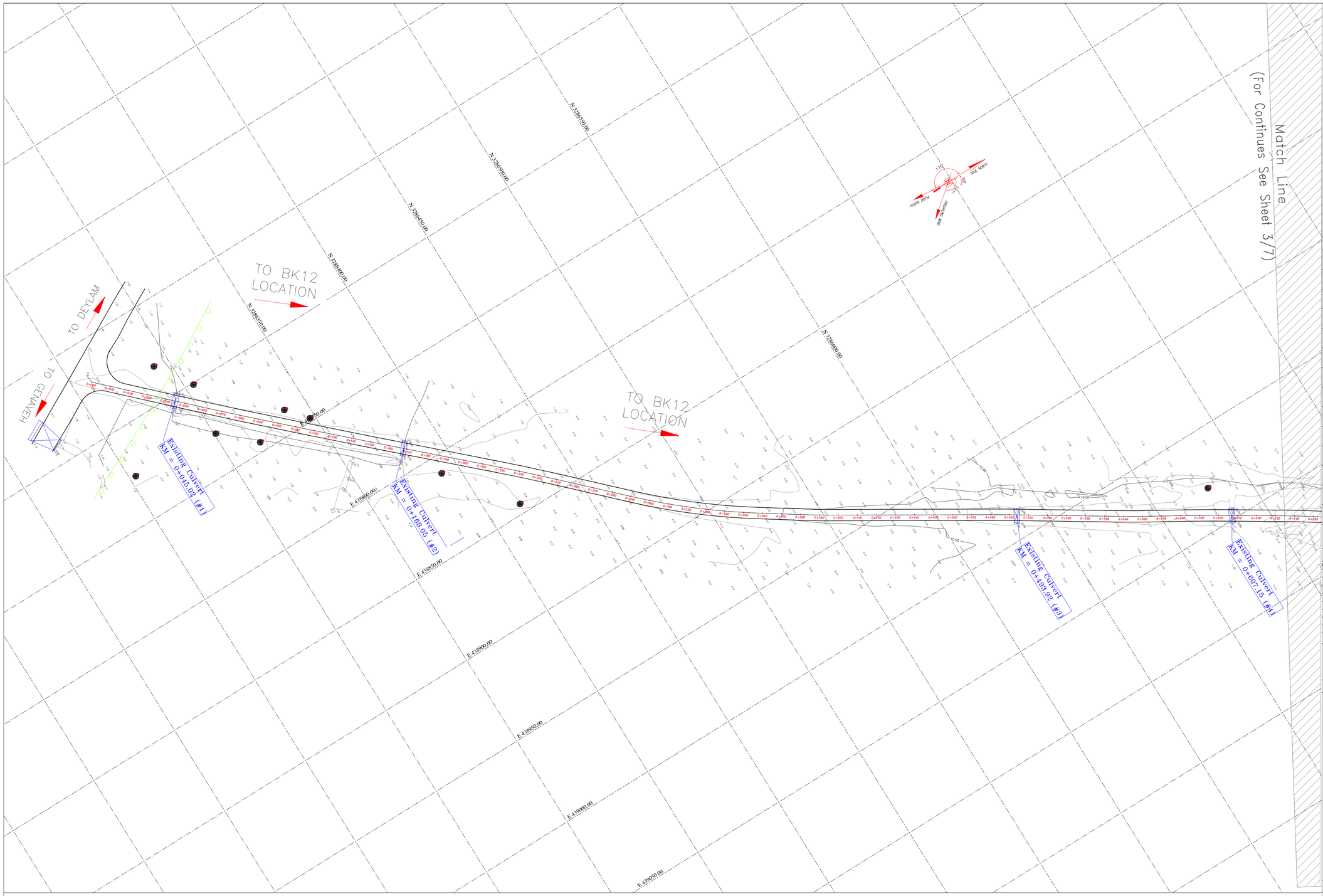

NOTES

1- ALL COORDINATES AND ELEVATIONS ARE IN METER.
2- ALL DRAWINGS SHALL BE CHECKED BY CONTRACTOR WITH RELATIVE DRAWINGS BEFORE CONSTRUCTION.
3-GEODETIC PARAMETERS FOR COORDINATES ARE AS BELOW:
HORIZONTAL COORDINATE SYSTEM: WGS84/UTM ZONE 39
ELLIPSOID : WORLD GEODETIC SYSTEM 1984 (WGS84)
MAP PROJECTION: UNIVERSAL TRANSVERSE MERCATOR (UTM)
VERTICAL DATUM: MEAN SEA LEVEL
4-THE SUITABLE MATERIAL FOR FILLING SHALL BE COLLECTED BASED ON TO THE BELOW RULES:
- PROJECT GEOTECHNICAL INVESTIGATION REPORT, BORROW MATERIALS AND SPECIFICATION STUDY PART.
- "GENERAL SPECIFICATION FOR ROAD" NO. 101, SECTION 207, IRAN PLANNING AND BUDGET ORGANIZATION.
- PROJECT GENERAL SPECIFICATION "SPECIFICATION FOR EARTH WORK" DOCUMENT NUMBER "BK-GNRAL-PEDCO-000-CV-SP-0004".
- GEOTECHNICAL REPORTS AND CLIENT'S SITE SUPERVISORY BODY RECOMMENDATIONS AND APPROVALS.
5-BEFORE ANY EARTH WORK ACTIVITIES (CUT OR FILL), TOP AND UNSUITABLE SOIL (MARN,...) SHALL BE REMOVED AS GEOTECHNICAL RECOMMENDATION AND SUPERVISOR'S REQUIREMENTS.
6-NEW CULVERT AND RETAINING WALL SHALL BE BASED ON THE CODE NO.292 AND PROJECT REFERENCES.
7-PIPE SUPPORT NUMBERS AND SPACING SHALL BE BASED ON: BK-SSGRL-PEDCO-110-PI-DW-0001
8-THE FENCE AROUND THE LOCATION SHALL BE BASED ON: BK-GNRAL-PEDCO-000-CV-DW-0009
9-THE EXACT LOCATION OF NEW CULVERT AND RETAINING WALL SHALL BE ADJUSTED AT SITE.

LEGEND

	WELL		OIL LINE
	POWER TOWER POWER POLE		BURN PIT LINE
	BENCH MARK		NEW BURN PIT LINE
99.27	TOPOGRAPHY POINTS		CHANNEL
	Existing GRAVEL ROAD		RIVER
	New GRAVEL ROAD		RETAINING WALL
	New ASPHALT ROAD		SITE (WELL)
	BUILDING		CAMP SITE
	CONCRETE AREA		EXISTING CULVERT
	POWER LINE		NEW CULVERT
	OPTICAL FIBER		EXISTING CULVERT (SHALL BE DEMOLISHED)
60 50	CONTOURS		SEPTIC
	WATER COURSE		BURNPIT
	FENCE		

REFERENCE DRAWING	DRG. No.
CIVIL AND STRUCTURAL DRAWINGS - BK12	BK-BK12-PEDCO-110-CV-DW-0001
Rough Grading Plan-BK12	BK-BK12-PEDCO-110-CV-PY-0003
Specification For Earth Work	BK-GNRAL-PEDCO-000-CV-SP-0004
Standard Drawing For Slope Protection Details	BK-GNRAL-PEDCO-000-CV-DW-0002
Geotechnical Investigation Report - BK12	BK-BK12-PEDCO-110-GT-RT-0001
Specification For Road & Paving	BK-GNRAL-PEDCO-000-CV-SP-0002
MTO For Civil Works - BK12	BK-BK12-PEDCO-110-CV-MT-0001
STANDARD DRAWING FOR CULVERT & DETAILS	BK-GNRAL-PEDCO-000-CV-DW-0014
Over Head Line Plan and Profile-BK12	BK-BK12-PEDCO-110-SU-DW-0001

ABBREVIATION

F.T.	FUEL TANK	W.T.	WATER TANK
S.R.	SECURITY ROOM	D.G	DIESEL GENERATOR SHELTER
S.G.	SWITCH GEAR	F.F	FIRE FIGHTING SHELTTER

KEY PLAN

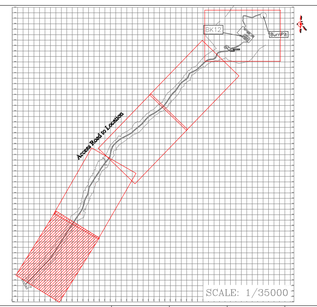

TABLE 1-ASPHALT AREA SPECIFICATION

NAME	KM START	KM END	LENGTH(m)	DESCRIPTION
AREA1	2+643.00	3+143.00	500	ASPHALT AREA

TABLE 2-GABION WALL AREA SPECIFICATION

NAME	COORDINATE START	COORDINATE START
AREA1	E=440712 N=3288484	E=440676 N=3288481

TABLE 3-LIST OF NEW CULVERT

NUMBER	COORDINATE	TYPE OF CULVERT
1	E=440250.00 N=3288249.00	CONCRETE PIPE CULVERT (DIAMETER 80 cm)
2	E=439254.96 Y=3287149.09	CONCRETE PIPE CULVERT (DIAMETER 80 cm)

TABLE 4-RETAINING WALL AREA

NAME	START	END	WIDTH(Cm)	ELEVATION
1	E=440536 N=3288462	E=440619 N=3288457	60	100 Cm
2	E=440582 N=3288431	E=440553 N=3288418	40	80 Cm
3	E=440540 N=3288405	E=440553 N=3288418	60	120 Cm
4	E=440521 N=3288410	LENGTH=10m	60	EXISTING ELEV.
5	E=440497 N=3288401			
6	E=440488 N=3288399			
7	E=440474 N=3288398			
8	E=440454 N=3288393		100	200 Cm
9	E=440250 N=3288249	E=440226 N=3288228	60	100 Cm
10	E=440180 N=3288200	E=440178 N=3288198		

Coordinate of Bench Marks (UTM-ZONE 39N)

Name	Easting (m)	Northing(m)	Elevation (m)
S16	440126.1577	3288153.1997	54.2227
S17	439632.0490	3287658.4506	22.1753
S19	439239.0298	3287122.7447	30.3636
S21	438672.5161	3286257.4245	7.7715
GPS2	440638.0716	3288706.8218	82.8250
GPS1	440614.7992	3288667.5129	82.2933
BM40	440592.8969	3288516.5660	73.5772
BM39	440730.415	3288611.980	84.468

REV.	DATE	P.O.I.S	PREP.	CHK.	APP.	AUT.
D00	JUN.2023	IFC	R.BERLOUEI	M.FAKHARIAN	A.M.MOHSENI	** **

REV.	DESCRIPTION	BY	DATE	BY	DATE
***	**********	** **	*** ****	** **	***.****
		CHECKED		REV. APPR.	

PROJECT NAME: BINAK OILFIELD DEVELOPMENT/SUB-SURFACE WORK PACKAGES BK12 WHF MODIFICATIONS

PROJECT NO.: 971020

EPC CONTRACTOR: HIRGAN ENERGY - DESIGN & INSPECTION COMPANIES

EPD/EPC CONTRACTOR (GC): PEDCO — PETROIRAN DEVELOPMENT COMPANY

DRAWING TITLE: General Civil Layout - BK12 (Location Map)

SCALE	SIZE	DRAWING NO.	SHEET NO.	REV.
H=1/1000	A1	BK-BK12-PEDCO-110-CV-PY-0001	02 OF 07	D00

اصل و کلیه نسخ این نقشه و حق اقتباس متعلق به شرکت ملی مناطق نفت خیز جنوب میباشد.

THE ORIGINAL AND ALL COPIES OF THIS DRAWING TOGETHER WITH THE COPYRIGHT THEREIN ARE THE SOLE PROPERTY OF N.I.S.O.C./ FIELDS

BINAK OILFIELD DEVELOPMENT
SUB-SURFACE WORK PACKAGES
BK12 WHF MODIFICATIONS

DATE	SCALE	DRAWING BY	CHECKED BY	PROJECT ENG.

NO CONSTRUCTION PERMITTED UNLESS DRAWING APPROVED

APPROVED FOR CONSTRUCTION BY: DATE:

BUDGET REF.	LOCATION	SIZE	CLASS	SERIAL NO.	SHEET	REVISION
053-073-9184	F	4	A	708296	02	D00

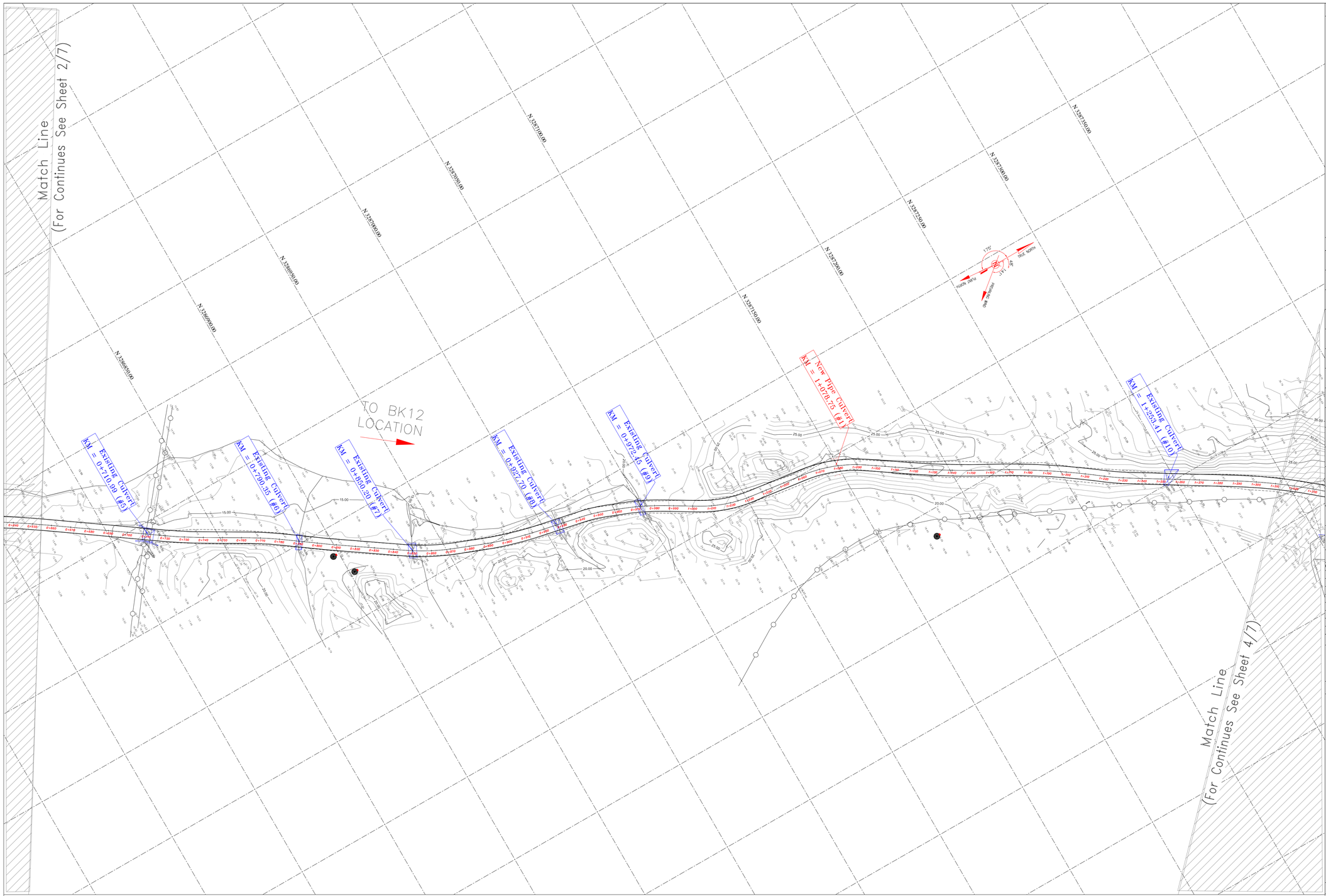

NOTES

1- ALL COORDINATES AND ELEVATIONS ARE IN METER.
2- ALL DRAWINGS SHALL BE CHECKED BY CONTRACTOR WITH RELATIVE DRAWINGS BEFORE CONSTRUCTION.
3-GEODETIC PARAMETERS FOR COORDINATES ARE AS BELOW:
HORIZONTAL COORDINATE SYSTEM: WGS84/UTM ZONE 39
ELLIPSOID : WORLD GEODETIC SYSTEM 1984 (WGS84)
MAP PROJECTION: UNIVERSAL TRANSVERSE MERCATOR (UTM)
VERTICAL DATUM: MEAN SEA LEVEL
4-THE SUITABLE MATERIAL FOR FILLING SHALL BE COLLECTED BASED ON TO THE BELOW RULES:
- PROJECT GEOTECHNICAL INVESTIGATION REPORT, BORROW MATERIALS AND SPECIFICATION STUDY PART.
- "GENERAL SPECIFICATION FOR ROAD" NO. 101, SECTION 207, IRAN PLANNING AND BUDGET ORGANIZATION.
- PROJECT GENERAL SPECIFICATION "SPECIFICATION FOR EARTH WORK" DOCUMENT NUMBER "BK-GNRAL-PEDCO-000-CV-SP-0004".
- GEOTECHNICAL REPORTS AND CLIENT'S SITE SUPERVISORY BODY RECOMMENDATIONS AND APPROVALS.
5-BEFORE ANY EARTH WORK ACTIVITIES (CUT OR FILL), TOP AND UNSUITABLE SOIL (MARN,...) SHALL BE REMOVED AS GEOTECHNICAL RECOMMENDATION AND SUPERVISOR'S REQUIREMENTS.
6-NEW CULVERT AND RETAINING WALL SHALL BE BASED ON THE CODE NO.292 AND PROJECT REFERENCES.
7-PIPE SUPPORT NUMBERS AND SPACING SHALL BE BASED ON: BK-SSGRL-PEDCO-110-PI-DW-0001
8-THE FENCE AROUND THE LOCATION SHALL BE BASED ON: BK-GNRAL-PEDCO-000-CV-DW-0009
9-THE EXACT LOCATION OF NEW CULVERT AND RETAINING WALL SHALL BE ADJUSTED AT SITE.

LEGEND

	WELL		OIL LINE
	POWER TOWER POWER POLE		BURN PIT LINE
	BENCH MARK		NEW BURN PIT LINE
99.27	TOPOGRAPHY POINTS		CHANNEL
	Existing GRAVEL ROAD		RIVER
	New GRAVEL ROAD		RETAINING WALL
	New ASPHALT ROAD		SITE (WELL)
	BUILDING		CAMP SITE
	CONCRETE AREA		EXISTING CULVERT
N	POWER LINE		NEW CULVERT
	OPTICAL FIBER		EXISTING CULVERT (SHALL BE DEMOLISHED)
60 50	CONTOURS		SEPTIC
	WATER COURSE		BURNPIT
X	FENCE		

REFERENCE DRAWING	DRG. No.
CIVIL AND STRUCTURAL DRAWINGS - BK12	BK-BK12-PEDCO-110-CV-DW-0001
Rough Grading Plan-BK12	BK-BK12-PEDCO-110-CV-PY-0003
Specification For Earth Work	BK-GNRAL-PEDCO-000-CV-SP-0004
Standard Drawing For Slope Protection Details	BK-GNRAL-PEDCO-000-CV-DW-0002
Geotechnical Investigation Report - BK12	BK-BK12-PEDCO-110-GT-RT-0001
Specification For Road & Paving	BK-GNRAL-PEDCO-000-CV-SP-0002
MTO For Civil Works - BK12	BK-BK12-PEDCO-110-CV-MT-0001
STANDARD DRAWING FOR CULVERT & DETAILS	BK-GNRAL-PEDCO-000-CV-DW-0014
Over Head Line Plan and Profile-BK12	BK-BK12-PEDCO-110-SU-DW-0001

ABBREVIATION

F.T.	FUEL TANK	W.T.	WATER TANK
S.R.	SECURITY ROOM	D.G	DIESEL GENERATOR SHELTER
S.G.	SWITCH GEAR	F.F	FIRE FIGHTING SHELTTER

KEY PLAN

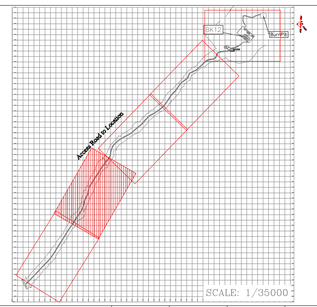

TABLE 1-ASPHALT AREA SPECIFICATION

NAME	KM START	KM END	LENGTH(m)	DESCRIPTION
AREA1	2+643.00	3+143.00	500	ASPHALT AREA

TABLE 2-GABION WALL AREA SPECIFICATION

NAME	COORDINATE START	COORDINATE START
AREA1	E=440712 N=3288484	E=440676 N=3288481

TABLE 3-LIST OF NEW CULVERT

NUMBER	COORDINATE	TYPE OF CULVERT
1	E=440250.00 N=3288249.00	CONCRETE PIPE CULVERT (DIAMETER 80 cm)
2	E=439254.96 Y=3287149.09	CONCRETE PIPE CULVERT (DIAMETER 80 cm)

TABLE 4-RETAINING WALL AREA

NAME	START	END	WIDTH(Cm)	ELEVATION
1	E=440636 N=3288462	E=440619 N=3288457	60	100 Cm
2	E=440582 N=3288431	E=440553 N=3288418	40	80 Cm
3	E=440540 N=3288405	E=440553 N=3288418	60	120 Cm
4	E=440521 N=3288410	LENGTH=10m	60	EXISTING ELEV.
5	E=440497 N=3288401			
6	E=440488 N=3288399			
7	E=440474 N=3288398			
8	E=440454 N=3288393		100	200 Cm
9	E=440250 N=3288249	E=440228 N=3288228	60	100 Cm
10	E=440180 N=3288200	E=440178 N=3288198		

Coordinate of Bench Marks (UTM-ZONE 39N)

Name	Easting (m)	Northing(m)	Elevation (m)
S16	440126.1577	3288153.1997	54.2227
S17	439632.0490	3287658.4506	22.1753
S19	439239.0298	3287122.7447	30.3636
S21	438672.5161	3286257.4245	7.7715
GPS2	440638.0716	3288706.8218	82.8250
GPS1	440614.7992	3288667.5129	82.2933
BM40	440592.8969	3288516.5660	73.5772
BM39	440730.415	3288611.980	84.468

REV.	DESCRIPTION	BY	DATE	BY	DATE
***	**********	**.**	***.****	**.**	***.****
		CHECKED		REV. APPR.	

REV.	DATE	P.O.I.S	PREP.	CHK.	APP.	AUT.
D00	JUN.2023	IFC	R.BERLOUEI	M.PAKHARIAN	A.M.MOHSENI	**.**

PROJECT NAME: BINAK OILFIELD DEVELOPMENT/SUB-SURFACE WORK PACKAGES BK12 WHF MODIFICATIONS

PROJECT NO.: 971020

EPC CONTRACTOR: HIRGAN ENERGY - DESIGN & INSPECTION COMPANIES

EPD/EPC CONTRACTOR (GC): PEDCO — PETROIRAN DEVELOPMENT COMPANY

DRAWING TITLE: General Civil Layout - BK12 (Location Map)

SCALE	SIZE	DRAWING NO.	SHEET NO.	REV.
H=1/1000	A1	BK-BK12-PEDCO-110-CV-PY-0001	03 OF 07	D00

اصل و کلیه نسخ این نقشه و حق اقتباس متعلق به شرکت ملی مناطق نفت خیز جنوب میباشد.
THE ORIGINAL AND ALL COPIES OF THIS DRAWING TOGETHER WITH THE COPYRIGHT THEREIN ARE THE SOLE PROPERTY OF N.I.S.O.C./ FIELDS

BINAK OILFIELD DEVELOPMENT
SUB-SURFACE WORK PACKAGES
BK12 WHF MODIFICATIONS

DATE	SCALE	DRAWING BY	CHECKED BY	PROJECT ENG.

NO CONSTRUCTION PERMITTED UNLESS DRAWING APPROVED

APPROVED FOR CONSTRUCTION BY: DATE:

BUDGET REF.	LOCATION	SIZE	CLASS	SERIAL NO.	SHEET	REVISION
053-073-9184	F	4	A	708296	03	D00

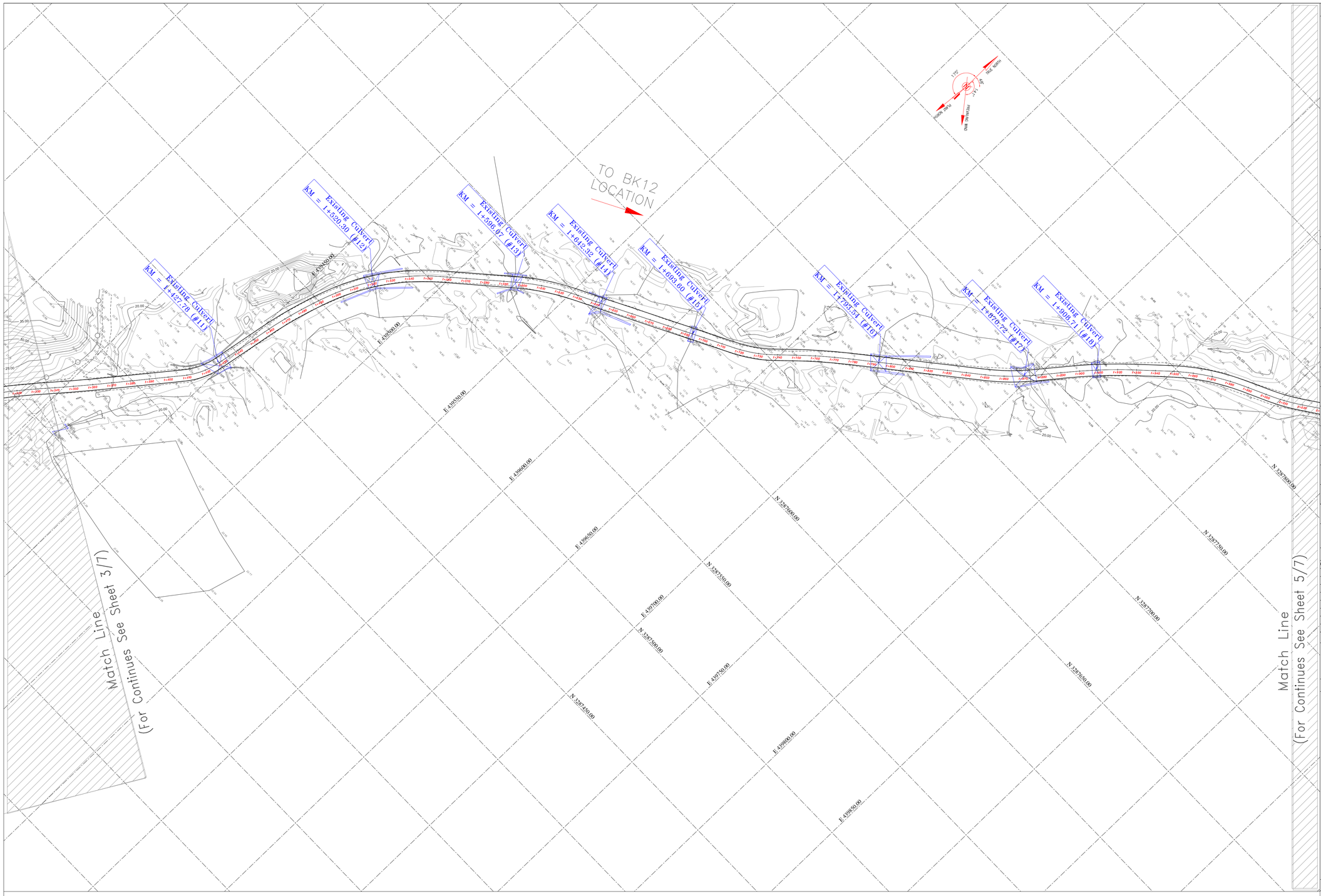

NOTES

1- ALL COORDINATES AND ELEVATIONS ARE IN METER.
2- ALL DRAWINGS SHALL BE CHECKED BY CONTRACTOR WITH RELATIVE DRAWINGS BEFORE CONSTRUCTION.
3-GEODETIC PARAMETERS FOR COORDINATES ARE AS BELOW:
HORIZONTAL COORDINATE SYSTEM: WGS84/UTM ZONE 39
ELLIPSOID : WORLD GEODETIC SYSTEM 1984 (WGS84)
MAP PROJECTION: UNIVERSAL TRANSVERSE MERCATOR (UTM)
VERTICAL DATUM: MEAN SEA LEVEL
4-THE SUITABLE MATERIAL FOR FILLING SHALL BE COLLECTED BASED ON TO THE BELOW RULES:
- PROJECT GEOTECHNICAL INVESTIGATION REPORT, BORROW MATERIALS AND SPECIFICATION STUDY PART.
- "GENERAL SPECIFICATION FOR ROAD" NO. 101, SECTION 207, IRAN PLANNING AND BUDGET ORGANIZATION.
- PROJECT GENERAL SPECIFICATION "SPECIFICATION FOR EARTH WORK" DOCUMENT NUMBER "BK-GNRAL-PEDCO-000-CV-SP-0004".
- GEOTECHNICAL REPORTS AND CLIENT'S SITE SUPERVISORY BODY RECOMMENDATIONS AND APPROVALS.
5-BEFORE ANY EARTH WORK ACTIVITIES (CUT OR FILL), TOP AND UNSUITABLE SOIL (MARN,...) SHALL BE REMOVED AS GEOTECHNICAL RECOMMENDATION AND SUPERVISOR'S REQUIREMENTS.
6-NEW CULVERT AND RETAINING WALL SHALL BE BASED ON THE CODE NO.292 AND PROJECT REFERENCES.
7-PIPE SUPPORT NUMBERS AND SPACING SHALL BE BASED ON: BK-SSGRL-PEDCO-110-PI-DW-0001
8-THE FENCE AROUND THE LOCATION SHALL BE BASED ON: BK-GNRAL-PEDCO-000-CV-DW-0009
9-THE EXACT LOCATION OF NEW CULVERT AND RETAINING WALL SHALL BE ADJUSTED AT SITE.

LEGEND

	WELL		OIL LINE
	POWER TOWER POWER POLE		BURN PIT LINE
	BENCH MARK		NEW BURN PIT LINE
99.27	TOPOGRAPHY POINTS		CHANNEL
	Existing GRAVEL ROAD		RIVER
	New GRAVEL ROAD		RETAINING WALL
	New ASPHALT ROAD		SITE (WELL)
	BUILDING		CAMP SITE
	CONCRETE AREA		EXISTING CULVERT
N	POWER LINE		NEW CULVERT
	OPTICAL FIBER		EXISTING CULVERT (SHALL BE DEMOLISHED)
60 50	CONTOURS		SEPTIC
	WATER COURSE		BURNPIT
	FENCE		

REFERENCE DRAWING	DRG. No.
CIVIL AND STRUCTURAL DRAWINGS - BK12	BK-BK12-PEDCO-110-CV-DW-0001
Rough Grading Plan-BK12	BK-BK12-PEDCO-110-CV-PY-0003
Specification For Earth Work	BK-GNRAL-PEDCO-000-CV-SP-0004
Standard Drawing For Slope Protection Details	BK-GNRAL-PEDCO-000-CV-DW-0002
Geotechnical Investigation Report - BK12	BK-BK12-PEDCO-110-GT-RT-0001
Specification For Road & Paving	BK-GNRAL-PEDCO-000-CV-SP-0002
MTO For Civil Works - BK12	BK-BK12-PEDCO-110-CV-MT-0001
STANDARD DRAWING FOR CULVERT & DETAILS	BK-GNRAL-PEDCO-000-CV-DW-0014
Over Head Line Plan and Profile-BK12	BK-BK12-PEDCO-110-SU-DW-0001

ABBREVIATION

F.T.	FUEL TANK	W.T.	WATER TANK
S.R.	SECURITY ROOM	D.G	DIESEL GENERATOR SHELTER
S.G.	SWITCH GEAR	F.F	FIRE FIGHTING SHELTTER

KEY PLAN

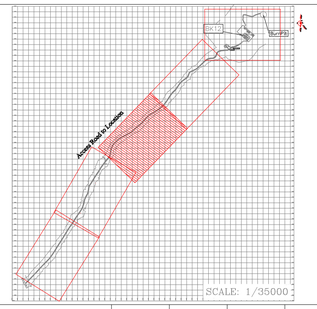

TABLE 1-ASPHALT AREA SPECIFICATION

NAME	KM START	KM END	LENGTH(m)	DESCRIPTION
AREA1	2+643.00	3+143.00	500	ASPHALT AREA

TABLE 2-GABION WALL AREA SPECIFICATION

NAME	COORDINATE START	COORDINATE START
AREA1	E=440712 N=3288484	E=440676 N=3288481

TABLE 3-LIST OF NEW CULVERT

NUMBER	COORDINATE	TYPE OF CULVERT
1	E=440250.00 N=3288249.00	CONCRETE PIPE CULVERT (DIAMETER 80 cm)
2	E=439254.96 Y=3287149.09	CONCRETE PIPE CULVERT (DIAMETER 80 cm)

TABLE 4-RETTAINING WALL AREA

NAME	START	END	WIDTH(Cm)	ELEVATION
1	E=440636 N=3288462	E=440619 N=3288457	60	100 Cm
2	E=440582 N=3288431	E=440553 N=3288418	40	80 Cm
3	E=440540 N=3288405	E=440553 N=3288418	60	120 Cm
4	E=440521 N=3288410	LENGTH=10m	60	EXISTING ELEV.
5	E=440497 N=3288401			
6	E=440488 N=3288399			
7	E=440474 N=3288398			
8	E=440454 N=3288393		100	200 Cm
9	E=440350 N=3288349	E=440326 N=3288328	60	100 Cm
10	E=440180 N=3288200	E=440178 N=3288198		

Coordinate of Bench Marks (UTM-ZONE 39N)

Name	Easting (m)	Northing(m)	Elevation (m)
S16	440126.1577	3288153.1997	54.2227
S17	439632.0490	3287658.4506	22.1753
S19	439239.0298	3287122.7447	30.3636
S21	438672.5161	3286257.4245	7.7715
GPS2	440638.0716	3288706.8218	82.8250
GPS1	440614.7992	3288667.5129	82.2933
BM40	440592.8969	3288516.5660	73.5772
BM39	440730.415	3288611.980	84.468

REV.	DATE	P.O.I.S	PREP.	CHK.	APP.	AUT.
D00	JUN.2023	IFC	R.BERLOUEI	M.PAKHARIAN	A.M.MOHSENI	** **

REV.	DESCRIPTION	CHECKED BY	CHECKED DATE	REV. APPR. BY	REV. APPR. DATE
***	**********	** **	*** ****	** **	***.****

PROJECT NAME: BINAK OILFIELD DEVELOPMENT/SUB-SURFACE WORK PACKAGES BK12 WHF MODIFICATIONS

PROJECT NO.: 971020

EPC CONTRACTOR: HIRGAN ENERGY - DESIGN & INSPECTION COMPANIES

EPD/EPC CONTRACTOR (GC): PETROIRAN DEVELOPMENT COMPANY (PEDCO)

DRAWING TITLE: General Civil Layout - BK12 (Location Map)

SCALE	SIZE	DRAWING NO.	SHEET NO.	REV.
H=1/1000	A1	BK-BK12-PEDCO-110-CV-PY-0001	04 OF 07	D00

اصل و کلیه نسخ این نقشه و حق اقتباس متعلق به شرکت ملی مناطق نفت خیز جنوب میباشد.
THE ORIGINAL AND ALL COPIES OF THIS DRAWING TOGETHER WITH THE COPYRIGHT THEREIN ARE THE SOLE PROPERTY OF N.I.S.O.C./ FIELDS

BINAK OILFIELD DEVELOPMENT
SUB-SURFACE WORK PACKAGES
BK12 WHF MODIFICATIONS

DATE	SCALE	DRAWING BY	CHECKED BY	PROJECT ENG.

NO CONSTRUCTION PERMITTED UNLESS DRAWING APPROVED

APPROVED FOR CONSTRUCTION | BY: | DATE:

BUDGET REF.	LOCATION	SIZE	CLASS	SERIAL NO.	SHEET	REVISION
053-073-9184	F	4	A	708296	04	D00

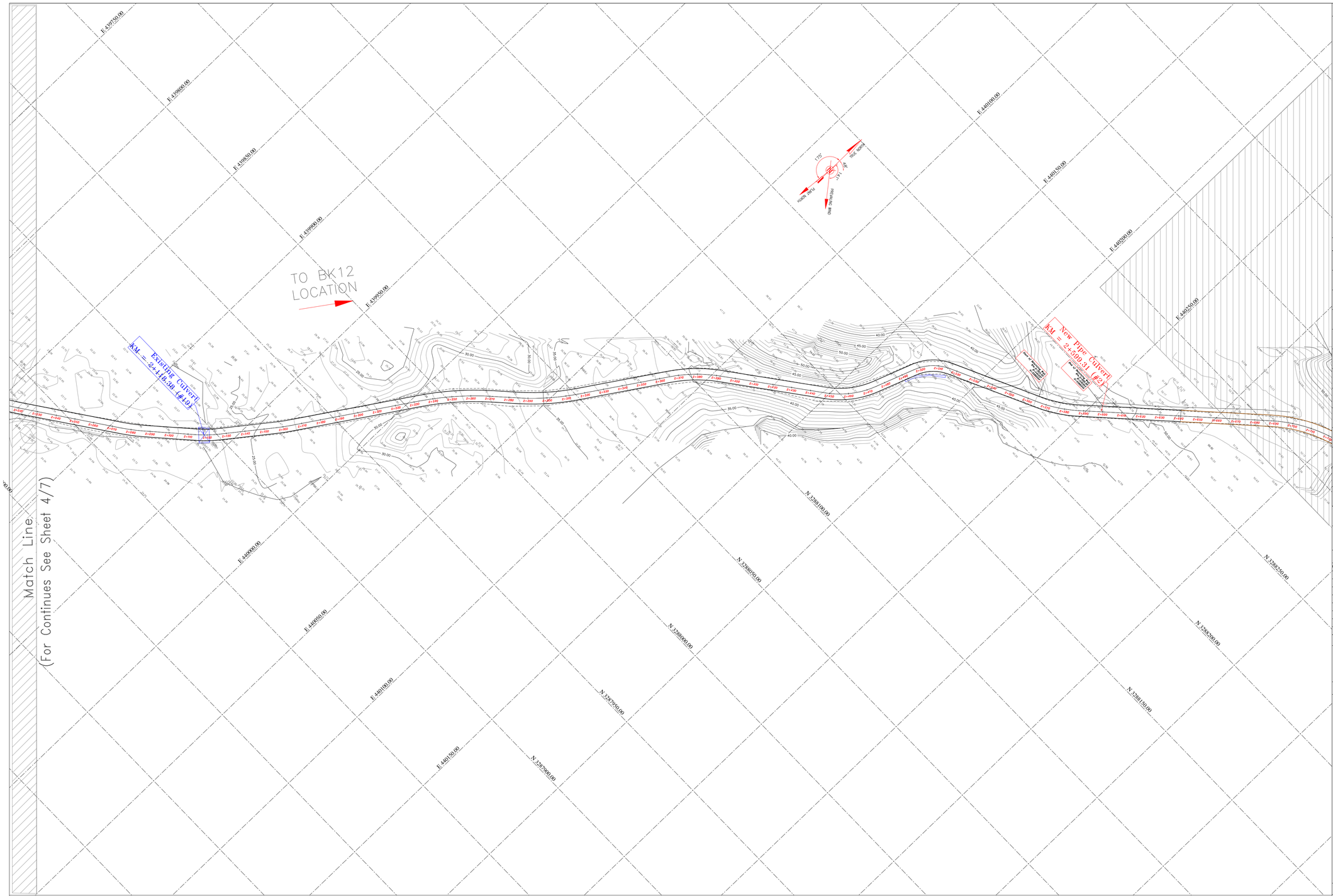

NOTES

1- ALL COORDINATES AND ELEVATIONS ARE IN METER.
2- ALL DRAWINGS SHALL BE CHECKED BY CONTRACTOR WITH RELATIVE DRAWINGS BEFORE CONSTRUCTION.
3-GEODETIC PARAMETERS FOR COORDINATES ARE AS BELOW:
HORIZONTAL COORDINATE SYSTEM: WGS84/UTM ZONE 39
ELLIPSOID : WORLD GEODETIC SYSTEM 1984 (WGS84)
MAP PROJECTION: UNIVERSAL TRANSVERSE MERCATOR (UTM)
VERTICAL DATUM: MEAN SEA LEVEL
4-THE SUITABLE MATERIAL FOR FILLING SHALL BE COLLECTED BASED ON TO THE BELOW RULES:
- PROJECT GEOTECHNICAL INVESTIGATION REPORT, BORROW MATERIALS AND SPECIFICATION STUDY PART.
- "GENERAL SPECIFICATION FOR ROAD" NO. 101, SECTION 207, IRAN PLANNING AND BUDGET ORGANIZATION.
- PROJECT GENERAL SPECIFICATION "SPECIFICATION FOR EARTH WORK" DOCUMENT NUMBER "BK-GNRAL-PEDCO-000-CV-SP-0004".
- GEOTECHNICAL REPORTS AND CLIENT'S SITE SUPERVISORY BODY RECOMMENDATIONS AND APPROVALS.
5-BEFORE ANY EARTH WORK ACTIVITIES (CUT OR FILL), TOP AND UNSUITABLE SOIL (MARN,...) SHALL BE REMOVED AS GEOTECHNICAL RECOMMENDATION AND SUPERVISOR'S REQUIREMENTS.
6-NEW CULVERT AND RETAINING WALL SHALL BE BASED ON THE CODE NO.292 AND PROJECT REFERENCES.
7-PIPE SUPPORT NUMBERS AND SPACING SHALL BE BASED ON: BK-SSGRL-PEDCO-110-PI-DW-0001
8-THE FENCE AROUND THE LOCATION SHALL BE BASED ON: BK-GNRAL-PEDCO-000-CV-DW-0009
9-THE EXACT LOCATION OF NEW CULVERT AND RETAINING WALL SHALL BE ADJUSTED AT SITE.

LEGEND

●	WELL		OIL LINE
⊠	POWER TOWER POWER POLE		BURN PIT LINE
△	BENCH MARK		NEW BURN PIT LINE
99.27	TOPOGRAPHY POINTS		CHANNEL
	Existing GRAVEL ROAD		RIVER
	New GRAVEL ROAD		RETAINING WALL
	New ASPHALT ROAD		SITE (WELL)
	BUILDING		CAMP SITE
	CONCRETE AREA		EXISTING CULVERT
N	POWER LINE		NEW CULVERT
	OPTICAL FIBER		EXISTING CULVERT (SHALL BE DEMOLISHED)
60 50	CONTOURS		SEPTIC
	WATER COURSE		BURNPIT
— × —	FENCE		

REFERENCE DRAWING	DRG. No.
CIVIL AND STRUCTURAL DRAWINGS - BK12	BK-BK12-PEDCO-110-CV-DW-0001
Rough Grading Plan-BK12	BK-BK12-PEDCO-110-CV-PY-0003
Specification For Earth Work	BK-GNRAL-PEDCO-000-CV-SP-0004
Standard Drawing For Slope Protection Details	BK-GNRAL-PEDCO-000-CV-DW-0002
Geotechnical Investigation Report - BK12	BK-BK12-PEDCO-110-GT-RT-0001
Specification For Road & Paving	BK-GNRAL-PEDCO-000-CV-SP-0002
MTO For Civil Works - BK12	BK-BK12-PEDCO-110-CV-MT-0001
STANDARD DRAWING FOR CULVERT & DETAILS	BK-GNRAL-PEDCO-000-CV-DW-0014
Over Head Line Plan and Profile-BK12	BK-BK12-PEDCO-110-SU-DW-0001

ABBREVIATION

F.T.	FUEL TANK	W.T.	WATER TANK
S.R.	SECURITY ROOM	D.G	DIESEL GENERATOR SHELTER
S.G.	SWITCH GEAR	F.F	FIRE FIGHTING SHELTTER

KEY PLAN

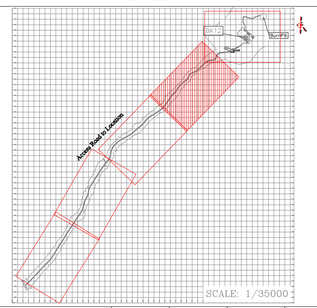

TABLE 1-ASPHALT AREA SPECIFICATION

NAME	KM START	KM END	LENGTH(m)	DESCRIPTION
AREA1	2+643.00	3+143.00	500	ASPHALT AREA

TABLE 2-GABION WALL AREA SPECIFICATION

NAME	COORDINATE START	COORDINATE START
AREA1	E=440712 N=3288484	E=440676 N=3288481

TABLE 3-LIST OF NEW CULVERT

NUMBER	COORDINATE	TYPE OF CULVERT
1	E=440250.00 N=3288249.00	CONCRETE PIPE CULVERT (DIAMETER 80 cm)
2	E=439254.96 Y=3287149.09	CONCRETE PIPE CULVERT (DIAMETER 80 cm)

TABLE 4-RETAINING WALL AREA

NAME	START	END	WIDTH(Cm)	ELEVATION
1	E=440636 N=3288462	E=440619 N=3288457	60	100 Cm
2	E=440582 N=3288431	E=440553 N=3288418	40	80 Cm
3	E=440540 N=3288405	E=440553 N=3288418	60	120 Cm
4	E=440521 N=3288410	LENGTH=10m	60	EXISTING ELEV.
5	E=440497 N=3288401			
6	E=440488 N=3288399			
7	E=440474 N=3288398			
8	E=440454 N=3288393		100	200 Cm
9	E=440250 N=3288249	E=440228 N=3288228	60	100 Cm
10	E=440180 N=3288200	E=440178 N=3288198		

Coordinate of Bench Marks (UTM-ZONE 39N)

Name	Easting (m)	Northing(m)	Elevation (m)
S16	440126.1577	3288153.1997	54.2227
S17	439632.0490	3287658.4506	22.1753
S19	439239.0298	3287122.7447	30.3636
S21	438672.5161	3286257.4245	7.7715
GPS2	440638.0716	3288706.8218	82.8250
GPS1	440614.7992	3288667.5129	82.2933
BM40	440592.8969	3288516.5660	73.5772
BM39	440730.415	3288611.980	84.468

REV.	DESCRIPTION	BY	DATE	BY	DATE
***	**********	**.**	***.****	**.**	***.****
		CHECKED		REV. APPR.	

REV.	DATE	P.O.I.S	PREP.	CHK.	APP.	AUT.
D00	JUN.2023	IFC	R.BERLOUEI	M.FAKHARIAN	A.M.MOHSENI	**.**

PROJECT NAME: BINAK OILFIELD DEVELOPMENT/SUB-SURFACE WORK PACKAGES BK12 WHF MODIFICATIONS

PROJECT NO.: 971020

EPC CONTRACTOR: HIRGAN ENERGY - DESIGN & INSPECTION COMPANIES

EPD/EPC CONTRACTOR (GC): PEDCO — PETROIRAN DEVELOPMENT COMPANY

DRAWING TITLE: General Civil Layout - BK12 (Location Map)

SCALE	SIZE	DRAWING NO.	SHEET NO.	REV.
H=1/1000	A1	BK-BK12-PEDCO-110-CV-PY-0001	05 OF 07	D00

اصل و کلیه نسخ این نقشه و حق اقتباس متعلق به شرکت ملی مناطق نفت خیز جنوب میباشد.
THE ORIGINAL AND ALL COPIES OF THIS DRAWING TOGETHER WITH THE COPYRIGHT THEREIN ARE THE SOLE PROPERTY OF N.I.S.O.C./ FIELDS

BINAK OILFIELD DEVELOPMENT
SUB-SURFACE WORK PACKAGES
BK12 WHF MODIFICATIONS

DATE	SCALE	DRAWING BY	CHECKED BY	PROJECT ENG.

NO CONSTRUCTION PERMITTED UNLESS DRAWING APPROVED

APPROVED FOR CONSTRUCTION BY: DATE:

BUDGET REF.	LOCATION	SIZE	CLASS	SERIAL NO.	SHEET	REVISION
053-073-9184	F	4	A	708296	05	D00

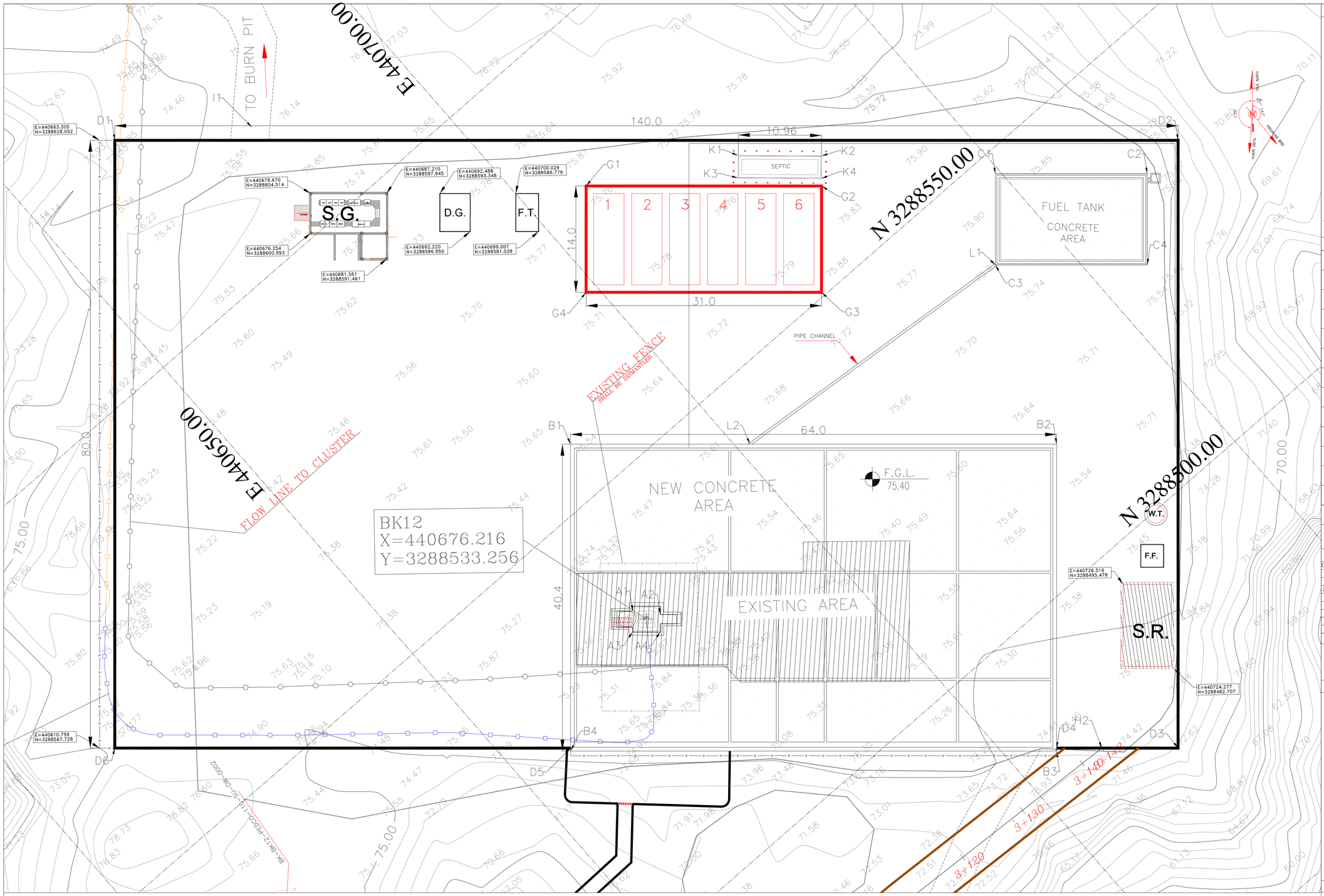

NOTES

1- ALL COORDINATES AND ELEVATIONS ARE IN METER.
2- ALL DRAWINGS SHALL BE CHECKED BY CONTRACTOR WITH RELATIVE DRAWINGS BEFORE CONSTRUCTION.
3-GEODETIC PARAMETERS FOR COORDINATES ARE AS BELOW:
HORIZONTAL COORDINATE SYSTEM: WGS84/UTM ZONE 39
ELLIPSOID : WORLD GEODETIC SYSTEM 1984 (WGS84)
MAP PROJECTION: UNIVERSAL TRANSVERSE MERCATOR (UTM)
VERTICAL DATUM: MEAN SEA LEVEL
4-THE SUITABLE MATERIAL FOR FILLING SHALL BE COLLECTED BASED ON TO THE BELOW RULES:
- PROJECT GEOTECHNICAL INVESTIGATION REPORT, BORROW MATERIALS AND SPECIFICATION STUDY PART.
- "GENERAL SPECIFICATION FOR ROAD" NO. 101, SECTION 207, IRAN PLANNING AND BUDGET ORGANIZATION.
- PROJECT GENERAL SPECIFICATION "SPECIFICATION FOR EARTH WORK" DOCUMENT NUMBER "BK-GNRAL-PEDCO-000-CV-SP-0004".
- GEOTECHNICAL REPORTS AND CLIENT'S SITE SUPERVISORY BODY RECOMMENDATIONS AND APPROVALS.
5-BEFORE ANY EARTH WORK ACTIVITIES (CUT OR FILL), TOP AND UNSUITABLE SOIL (MARN,...) SHALL BE REMOVED AS GEOTECHNICAL RECOMMENDATION AND SUPERVISOR'S REQUIREMENTS.
6-NEW CULVERT AND RETAINING WALL SHALL BE BASED ON THE CODE NO.292 AND PROJECT REFERENCES.
7-PIPE SUPPORT NUMBERS AND SPACING SHALL BE BASED ON: BK-SSGRL-PEDCO-110-PI-DW-0001
8-THE FENCE AROUND THE LOCATION SHALL BE BASED ON: BK-GNRAL-PEDCO-000-CV-DW-0009
9-THE EXACT LOCATION OF NEW CULVERT AND RETAINING WALL SHALL BE ADJUSTED AT SITE.

LEGEND

	WELL		OIL LINE
	POWER TOWER POWER POLE		BURN PIT LINE
	BENCH MARK		NEW BURN PIT LINE
99.27	TOPOGRAPHY POINTS		CHANNEL
	Existing GRAVEL ROAD		RIVER
	New GRAVEL ROAD		RETAINING WALL
	New ASPHALT ROAD		SITE (WELL)
	BUILDING		CAMP SITE
	CONCRETE AREA		EXISTING CULVERT
N	POWER LINE		NEW CULVERT
	OPTICAL FIBER		EXISTING CULVERT (SHALL BE DEMOLISHED)
60 50	CONTOURS		SEPTIC
	WATER COURSE		BURNPIT
—×—	FENCE		

REFERENCE DRAWING	DRG. No.
CIVIL AND STRUCTURAL DRAWINGS – BK12	BK-BK12-PEDCO-110-CV-DW-0001
Rough Grading Plan-BK12	BK-BK12-PEDCO-110-CV-PY-0003
Specification For Earth Work	BK-GNRAL-PEDCO-000-CV-SP-0004
Standard Drawing For Slope Protection Details	BK-GNRAL-PEDCO-000-CV-DW-0002
Geotechnical Investigation Report – BK12	BK-BK12-PEDCO-110-GT-RT-0001
Specification For Road & Paving	BK-GNRAL-PEDCO-000-CV-SP-0002
MTO For Civil Works – BK12	BK-BK12-PEDCO-110-CV-MT-0001
STANDARD DRAWING FOR CULVERT & DETAILS	BK-GNRAL-PEDCO-000-CV-DW-0014
Over Head Line Plan and Profile-BK12	BK-BK12-PEDCO-110-SU-DW-0001

ABBREVIATION

F.T.	FUEL TANK	W.T.	WATER TANK
S.R.	SECURITY ROOM	D.G	DIESEL GENERATOR SHELTER
S.G.	SWITCH GEAR	F.F	FIRE FIGHTING SHELTTER

KEY PLAN

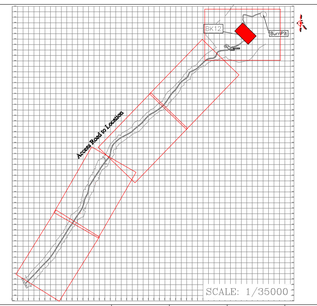

AREA NAME	DESCRIPTION	UTM-COORDINATE (ZONE 39N)			REMARKS
		NAME	EASTING	NORTHING	& Reference Drawing
AREA-A	CELLAR EXISTING AREA	A 1	440675.53	3288535.23	DIMENSION = 3.85m * 3.40m
		A 2	440677.99	3288532.51	
		A 3	440673.72	3288533.17	
		A 4	440676.48	3288530.78	
AREA-B	CONCRETE PAD	B 1	440683.78	3288557.17	DIMENSION = 64.00m * 40.40m (Sheet: CONCRETE WELL PAD AND DETAILS AND ELEVATION) Ref:BK-BK12-PEDCO-110-CV-DW-0001
		B 2	440732.04	3288515.13	
		B 3	440705.51	3288484.67	
		B 4	440657.25	3288526.70	
AREA-C	FUEL TANK (CONCRETE AREA)	C 1	440749.35	3288547.28	DIMENSION = 20m * 10m AREA = 240 m^2 Ref:BK-BK12-PEDCO-110-CV-DW-0001 (Sheet: GAS OIL STORAGE FOUNDATION AND DETAILS)
		C 2	440764.43	3288534.14	
		C 3	440741.46	3288538.23	
		C 4	440756.54	3288525.09	
AREA-D	GRAVEL AREA OF WELL PAD	D 1			DIMENSION = 80m * 140m AREA = 11200 m^2 Ref:BK-BK12-PEDCO-110-CV-DW-0001
		D 2	440770.38	3288534.78	
		D 3	440717.83	3288474.46	
		D 4	440705.77	3288484.97	
		D 5	440657.51	3288527.01	
		D 6			

AREA NAME	DESCRIPTION	UTM-COORDINATE (ZONE 39N)			REMARKS
		NAME	EASTING	NORTHING	& Reference Drawing
AREA-E	WASTE PIT	E 1	440454.80	3288444.02	DEPTH=2m AREA = 705.6m^2 , VOLUME =1100m^3 Ref:BK-BK12-PEDCO-110-CV-DW-0001
		E 2	440462.16	3288449.30	
		E 3	440488.72	3288435.71	
		E 4	440490.69	3288418.91	
		E 5	440464.53	3288413.75	
AREA-F	CUTTING DISPOSAL AREA	F 1	440436.01	3288430.53	DEPTH=2m AREA = 503.7m^2 , VOLUME =750m^3 Ref:BK-BK12-PEDCO-110-CV-DW-0001
		F 2	440452.24	3288442.18	
		F 3	440461.56	3288413.17	
		F 4	440436.81	3288408.29	
AREA-G	DRILLING CONEX AREA	G 1	440707.66	3288581.45	DIMENSION = 31m * 14m AREA = 434 m^2
		G 2	440731.04	3288561.09	
		G 3	440721.84	3288550.53	
		G 4	440698.46	3288570.89	
AREA-H	ACCESS ROAD TO LOCATION	H 1	438671.41	3286259.70	LENGTH=3143m , WIDTH=8.00m Ref:BK-BK12-PEDCO-110-CV-DW-0001
		H 2	440710.26	3288481.05	

AREA NAME	DESCRIPTION	UTM-COORDINATE (ZONE 39N)			REMARKS
		NAME	EASTING	NORTHING	& Reference Drawing
AREA-I	ACCESS ROAD TO BURNPIT	I 1	440679.57	3288616.19	LENGTH= 287.8m, WIDTH=VAR. (MAX=5m) Ref:BK-BK12-PEDCO-110-CV-DW-0001 EXISTING AREA
		I 2	440831.83	3288734.04	
AREA-J	BURN PIT	H 1	440846.91	3288719.74	DIAMETER = 30.00 m Ref:BK-BK12-PEDCO-110-CV-DW-0001
AREA-K	SEPTIC AREA	K 1	440725.40	3288571.32	DIMENSION = 18.96m * 2.96m AREA = 32.44 m^2 ,VOLUME = 30.40 m Ref:BK-BK12-PEDCO-110-CV-DW-0001 (Sheet :SEPTIC TANK AND DETAILS)
		K 2	440733.62	3288564.07	
		K 3	440723.44	3288569.10	
		K 4	440731.67	3288561.85	
AREA-L	PIPE CHANNEL	L 1	440741.46	3288538.23	LENGTH= 66 m WIDTH= 30 Cm
		L 2	440701.59	3288541.65	

Coordinate of Bench Marks (UTM-ZONE 39N)

Name	Easting (m)	Northing(m)	Elevation (m)
S16	440126.1577	3288153.1997	54.2227
S17	439632.0490	3287658.4506	22.1753
S19	439239.0298	3287122.7447	30.3636
S21	438672.5161	3286257.4245	7.7715
GPS2	440638.0716	3288706.8218	82.8250
GPS1	440614.7992	3288667.5129	82.2933
BM40	440592.8969	3288516.5660	73.5772
BM39	440730.415	3288611.980	84.468

REV.	DATE	P.O.I.S	PREP.	CHK.	APP.	AUT.
D00	JUN.2023	IFC	R.BERLOUEI	M.FAKHARIAN	A.M.MOHSENI	**.**

REV.	DESCRIPTION	CHECKED BY	CHECKED DATE	REV. APPR. BY	REV. APPR. DATE
***	**********	**.**	***.****	**.**	***.****

PROJECT NAME: BINAK OILFIELD DEVELOPMENT/SUB-SURFACE WORK PACKAGES BK12 WHF MODIFICATIONS

PROJECT NO.: 971020

EPC CONTRACTOR: HIRGAN ENERGY – DESIGN & INSPECTION COMPANIES

EPD/EPC CONTRACTOR (GC): PETROIRAN DEVELOPMENT COMPANY (PEDCO)

اصل و کلیه نسخ این نقشه و حق اقتباس متعلق به شرکت ملی مناطق نفت خیز جنوب میباشد.
THE ORIGINAL AND ALL COPIES OF THIS DRAWING TOGETHER WITH THE COPYRIGHT THEREIN ARE THE SOLE PROPERTY OF N.I.S.O.C./ FIELDS

BINAK OILFIELD DEVELOPMENT
SUB-SURFACE WORK PACKAGES
BK12 WHF MODIFICATIONS

DATE	SCALE	DRAWING BY	CHECKED BY	PROJECT ENG.

DRAWING TITLE: General Civil Layout – BK12 (Location Map)

NO CONSTRUCTION PERMITTED UNLESS DRAWING APPROVED

APPROVED FOR CONSTRUCTION BY: DATE:

SCALE	SIZE	DRAWING NO.	SHEET NO.	REV.
H=1/250	A1	BK-BK12-PEDCO-110-CV-PY-0001	06 OF 07	D00

BUDGET REF.	LOCATION	SIZE	CLASS	SERIAL NO.	SHEET	REVISION
053-073-9184	F	4	A	708296	06	D00

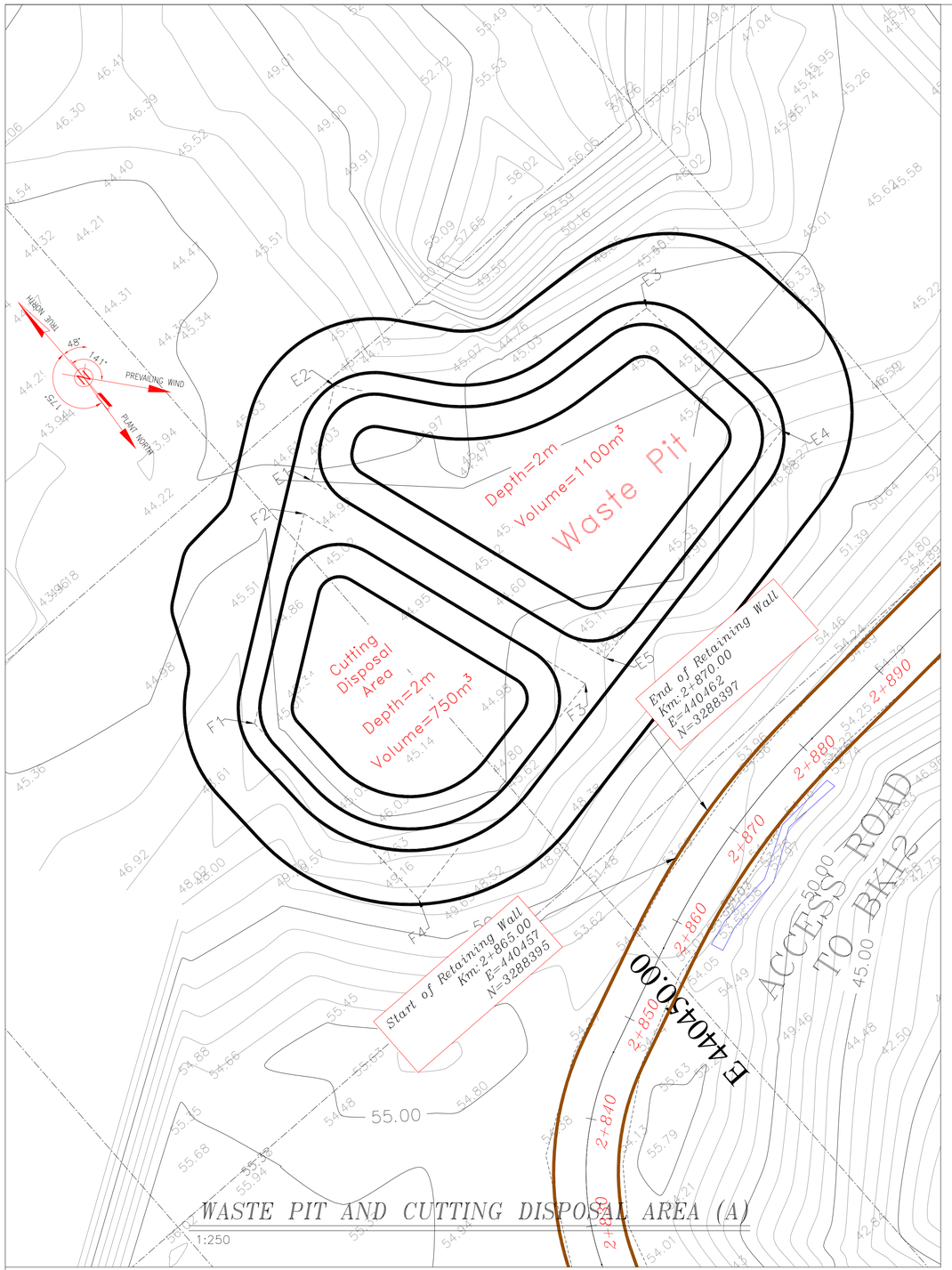

WASTE PIT AND CUTTING DISPOSAL AREA (A)

1:250

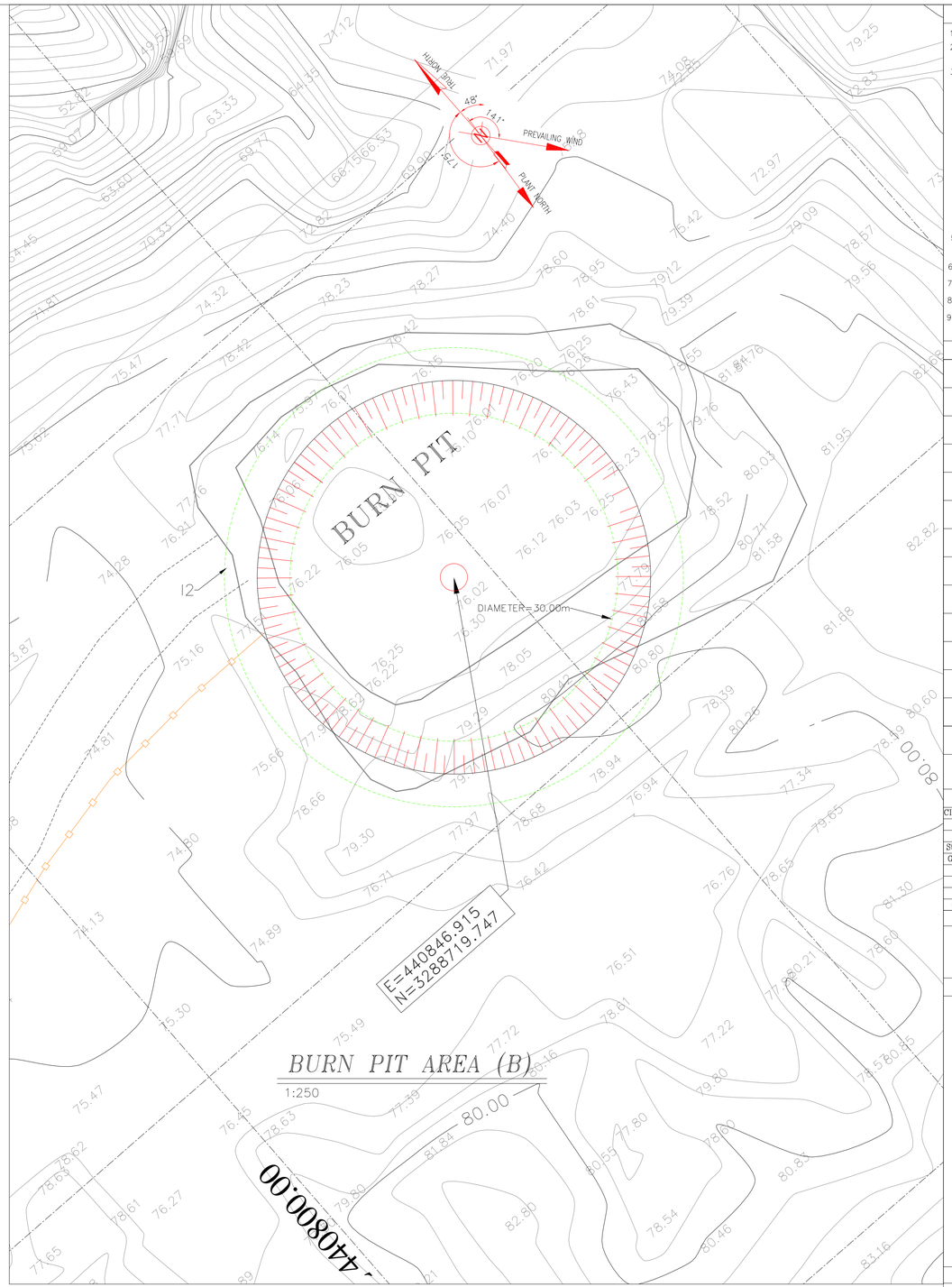

BURN PIT AREA (B)

1:250

NOTES

1- ALL COORDINATES AND ELEVATIONS ARE IN METER.
2- ALL DRAWINGS SHALL BE CHECKED BY CONTRACTOR WITH RELATIVE DRAWINGS BEFORE CONSTRUCTION.
3-GEODETIC PARAMETERS FOR COORDINATES ARE AS BELOW:
HORIZONTAL COORDINATE SYSTEM: WGS84/UTM ZONE 39
ELLIPSOID : WORLD GEODETIC SYSTEM 1984 (WGS84)
MAP PROJECTION: UNIVERSAL TRANSVERSE MERCATOR (UTM)
VERTICAL DATUM: MEAN SEA LEVEL
4-THE SUITABLE MATERIAL FOR FILLING SHALL BE COLLECTED BASED ON TO THE BELOW RULES:
- PROJECT GEOTECHNICAL INVESTIGATION REPORT, BORROW MATERIALS AND SPECIFICATION STUDY PART.
- "GENERAL SPECIFICATION FOR ROAD" NO. 101, SECTION 207, IRAN PLANNING AND BUDGET ORGANIZATION.
- PROJECT GENERAL SPECIFICATION "SPECIFICATION FOR EARTH WORK" DOCUMENT NUMBER "BK-GNRAL-PEDCO-000-CV-SP-0004".
- GEOTECHNICAL REPORTS AND CLIENT'S SITE SUPERVISORY BODY RECOMMENDATIONS AND APPROVALS.
5-BEFORE ANY EARTH WORK ACTIVITIES (CUT OR FILL), TOP AND UNSUITABLE SOIL (MARN,...) SHALL BE REMOVED AS GEOTECHNICAL RECOMMENDATION AND SUPERVISOR'S REQUIREMENTS.
6-NEW CULVERT AND RETAINING WALL SHALL BE BASED ON THE CODE NO.292 AND PROJECT REFERENCES.
7-PIPE SUPPORT NUMBERS AND SPACING SHALL BE BASED ON: BK-SSGRL-PEDCO-110-PI-DW-0001
8-THE FENCE AROUND THE LOCATION SHALL BE BASED ON: BK-GNRAL-PEDCO-000-CV-DW-0009
9-THE EXACT LOCATION OF NEW CULVERT AND RETAINING WALL SHALL BE ADJUSTED AT SITE.

LEGEND

●	WELL		OIL LINE
⊠	POWER TOWER POWER POLE		BURN PIT LINE
△	BENCH MARK		NEW BURN PIT LINE
99.27	TOPOGRAPHY POINTS		CHANNEL
	Existing GRAVEL ROAD		RIVER
	New GRAVEL ROAD		RETAINING WALL
	New ASPHALT ROAD		SITE (WELL)
	BUILDING		CAMP SITE
	CONCRETE AREA		EXISTING CULVERT
N	POWER LINE		NEW CULVERT
	OPTICAL FIBER		EXISTING CULVERT (SHALL BE DEMOLISHED)
60 50	CONTOURS		SEPTIC
	WATER COURSE		BURNPIT
—×—	FENCE		

REFERENCE DRAWING	DRG. No.
CIVIL AND STRUCTURAL DRAWINGS - BK12	BK-BK12-PEDCO-110-CV-DW-0001
Rough Grading Plan-BK12	BK-BK12-PEDCO-110-CV-PY-0003
Specification For Earth Work	BK-GNRAL-PEDCO-000-CV-SP-0004
Standard Drawing For Slope Protection Details	BK-GNRAL-PEDCO-000-CV-DW-0002
Geotechnical Investigation Report - BK12	BK-BK12-PEDCO-110-GT-RT-0001
Specification For Road & Paving	BK-GNRAL-PEDCO-000-CV-SP-0002
MTO For Civil Works - BK12	BK-BK12-PEDCO-110-CV-MT-0001
STANDARD DRAWING FOR CULVERT & DETAILS	BK-GNRAL-PEDCO-000-CV-DW-0014
Over Head Line Plan and Profile-BK12	BK-BK12-PEDCO-110-SU-DW-0001

ABBREVIATION

F.T.	FUEL TANK	W.T.	WATER TANK
S.R.	SECURITY ROOM	D.G	DIESEL GENERATOR SHELTER
S.G.	SWITCH GEAR	F.F	FIRE FIGHTING SHELTTER

KEY PLAN

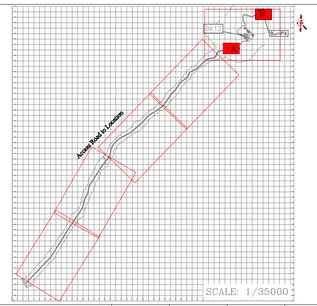

AREA NAME	DESCRIPTION	UTM-COORDINATE (ZONE 39N)			REMARKS & Reference Drawing
		NAME	EASTING	NORTHING	
AREA-A	CELLAR EXISTING AREA	A 1	440675.53	3288535.23	DIMENSION = 3.85m * 3.40m
		A 2	440677.99	3288532.51	
		A 3	440673.72	3288533.17	
		A 4	440676.48	3288530.78	
AREA-B	CONCRETE PAD	B 1	440683.78	3288557.17	DIMENSION = 64.00m * 40.40m
		B 2	440732.04	3288515.13	Ref:BK-BK12-PEDCO-110-CV-DW-0001 (Sheet CONCRETE WELL PAD AND DETAILS AND ELEVATION)
		B 3	440705.51	3288484.67	
		B 4	440657.25	3288526.70	
AREA-C	FUEL TANK (CONCRETE AREA)	C 1	440749.35	3288547.28	DIMENSION = 20m * 10m AREA = 240 m² Ref:BK-BK12-PEDCO-110-CV-DW-0001 (Sheet OAP OIL STORAGE FOUNDATION AND DETAILS)
		C 2	440764.43	3288534.14	
		C 3	440741.46	3288538.23	
		C 4	440756.54	3288525.09	
AREA-D	GRAVEL AREA OF WELL PAD	D 1			DIMENSION = 80m * 140m AREA = 11200 m² Ref:BK-BK12-PEDCO-110-CV-DW-0001
		D 2	440770.38	3288534.78	
		D 3	440717.83	3288474.46	
		D 4	440705.77	3288484.97	
		D 5	440657.51	3288527.01	
		D 6			

AREA NAME	DESCRIPTION	UTM-COORDINATE (ZONE 39N)			REMARKS & Reference Drawing
		NAME	EASTING	NORTHING	
AREA-E	WASTE PIT	E 1	440454.80	3288444.02	DEPTH=2m AREA = 705.6m² , VOLUME =1100m³ Ref:BK-BK12-PEDCO-110-CV-DW-0001
		E 2	440462.16	3288449.30	
		E 3	440488.72	3288435.71	
		E 4	440490.69	3288418.91	
		E 5	440464.53	3288413.75	
AREA-F	CUTTING DISPOSAL AREA	F 1	440436.01	3288430.53	DEPTH=2m AREA = 503.7m² , VOLUME =750m³ Ref:BK-BK12-PEDCO-110-CV-DW-0001
		F 2	440452.24	3288442.18	
		F 3	440461.56	3288413.17	
		F 4	440436.81	3288408.29	
AREA-G	DRILLING CONEX AREA	G 1	440707.66	3288581.45	DIMENSION = 31m * 14m AREA = 434 m²
		G 2	440731.04	3288561.09	
		G 3	440721.84	3288550.53	
		G 4	440698.46	3288570.89	
AREA-H	ACCESS ROAD TO LOCATION	H 1	438671.41	3286259.70	LENGTH=3143m , WIDTH=8.00m Ref:BK-BK12-PEDCO-110-CV-DW-0001
		H 2	440710.26	3288481.05	

AREA NAME	DESCRIPTION	UTM-COORDINATE (ZONE 39N)			REMARKS & Reference Drawing
		NAME	EASTING	NORTHING	
AREA-I	ACCESS ROAD TO BURNPIT	I 1	440679.57	3288616.19	LENGTH= 287.8m, WIDTH=VAR. (MIN.=6m) Ref:BK-BK12-PEDCO-110-CV-DW-0001 EXISTING AREA
		I 2	440831.83	3288734.04	
AREA-J	BURN PIT	H 1	440846.91	3288719.74	DIAMETER = 30.00 m Ref:BK-BK12-PEDCO-110-CV-DW-0001
AREA-K	SEPTIC AREA	K 1	440725.40	3288571.32	DIMENSION = 10.80m * 2.90m AREA = 30.44 m² ,VOLUME = 35.40 m Ref:BK-BK12-PEDCO-110-CV-DW-0001 (Sheet SEPTIC TANK AND DETAILS)
		K 2	440733.62	3288564.07	
		K 3	440723.44	3288569.10	
		K 4	440731.67	3288561.85	
AREA-L	PIPE CHANNEL	L 1	440741.46	3288538.23	LENGTH= 45 m WIDTH= 30 Cm
		L 2	440701.59	3288541.65	

Coordinate of Bench Marks (UTM-ZONE 39N)

Name	Easting (m)	Northing(m)	Elevation (m)
S16	440126.1577	3288153.1997	54.2227
S17	439632.0490	3287658.4506	22.1753
S19	439239.0298	3287122.7447	30.3636
S21	438672.5161	3286257.4245	7.7715
GPS2	440638.0716	3288706.8218	82.8250
GPS1	440614.7992	3288667.5129	82.2933
BM40	440592.8969	3288516.5660	73.5772
BM39	440730.415	3288611.980	84.468

REV.	DATE	P.O.I.S	PREP.	CHK.	APP.	AUT.
D00	JUN.2023	IFC	R.BERLOUEI	M.FAKHARIAN	A.M.MOHSENI	** **

REV.	DESCRIPTION	CHECKED BY	CHECKED DATE	REV. APPR. BY	REV. APPR. DATE
***	**********	** **	*** ****	** **	*** ****

PROJECT NAME: BINAK OILFIELD DEVELOPMENT/SUB-SURFACE WORK PACKAGES BK12 WHF MODIFICATIONS

PROJECT NO.: 971020

EPC CONTRACTOR: HIRGAN ENERGY - DESIGN & INSPECTION COMPANIES

EPD/EPC CONTRACTOR (GC): PETROIRAN DEVELOPMENT COMPANY (PEDCO)

DRAWING TITLE: General Civil Layout - BK12 (Location Map)

SCALE	SIZE	DRAWING NO.	SHEET NO.	REV.
H=1/250	A1	BK-BK12-PEDCO-110-CV-PY-0001	07 OF 07	D00

اصل و کلیه نسخ این نقشه و حق اقتباس متعلق به شرکت ملی مناطق نفت خیز جنوب میباشد.

THE ORIGINAL AND ALL COPIES OF THIS DRAWING TOGETHER WITH THE COPYRIGHT THEREIN ARE THE SOLE PROPERTY OF N.I.S.O.C./ FIELDS

BINAK OILFIELD DEVELOPMENT
SUB-SURFACE WORK PACKAGES
BK12 WHF MODIFICATIONS

DATE	SCALE	DRAWING BY	CHECKED BY	PROJECT ENG.

NO CONSTRUCTION PERMITTED UNLESS DRAWING APPROVED

APPROVED FOR CONSTRUCTION BY: DATE:

BUDGET REF.	LOCATION	SIZE	CLASS	SERIAL NO.	SHEET	REVISION
053-073-9184	F	4	A	708296	07	D00