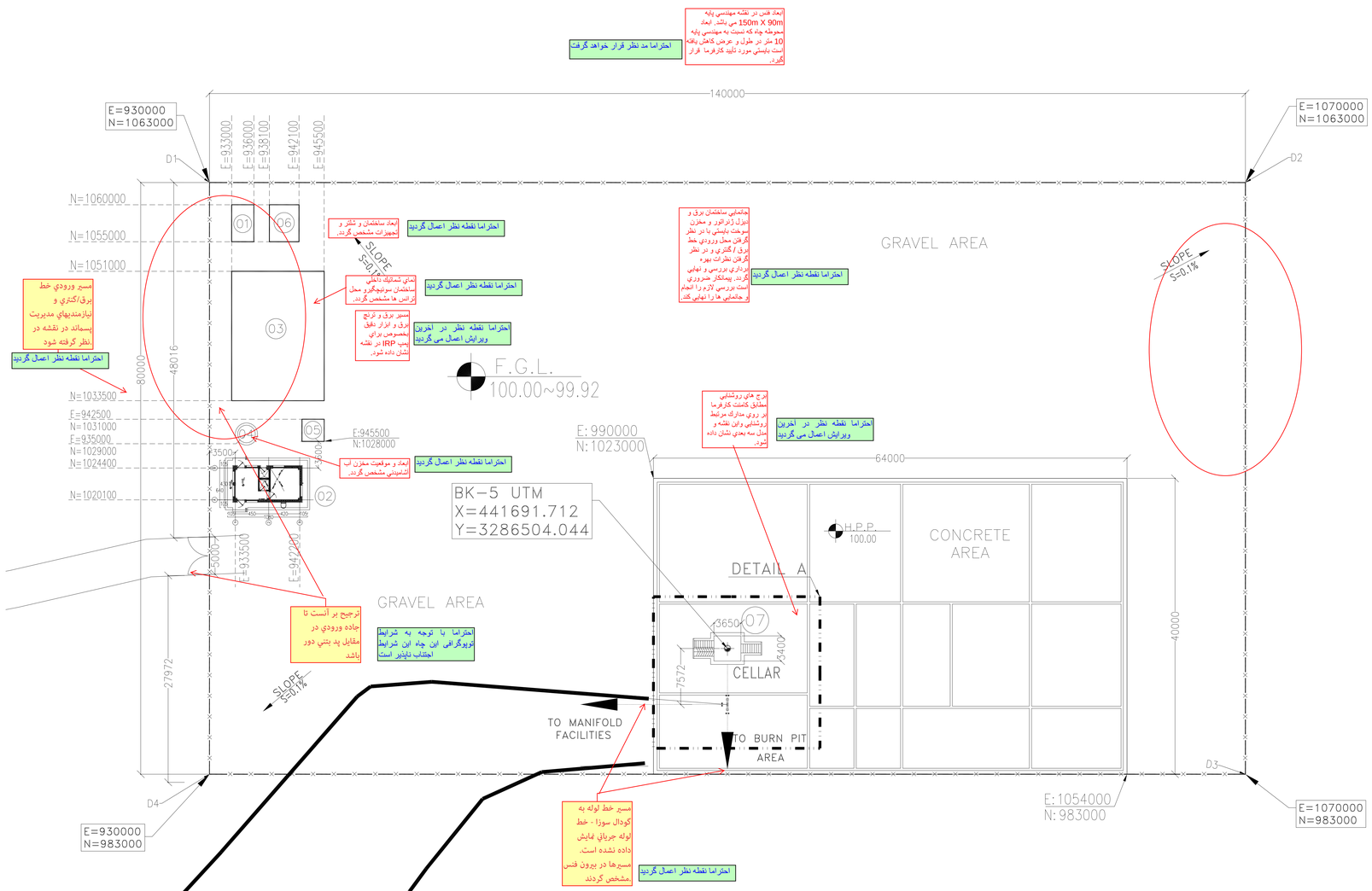

WELLHEAD PLOT PLAN

WELL NO.: BK05 SC: 1/250

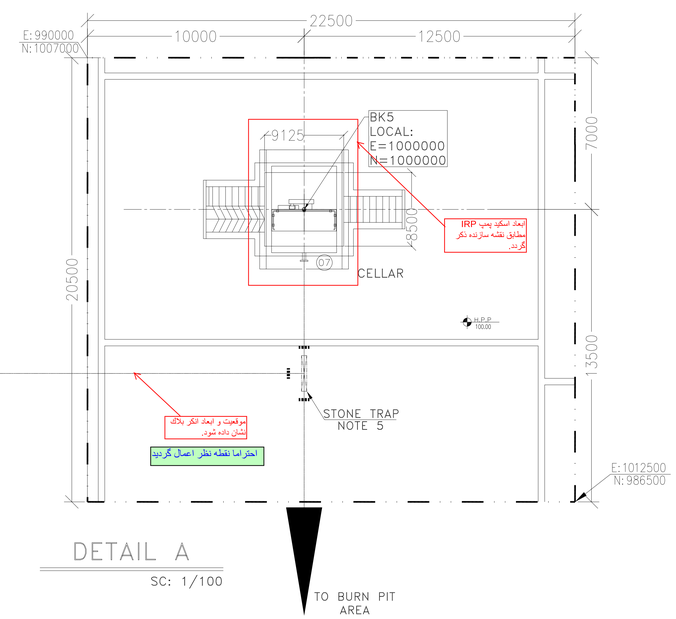

موقعیت Burn Pit در نقشه نشان داده شود.

احتراما نقطه نظر اعمال گردید

DETAIL A

SC: 1/100

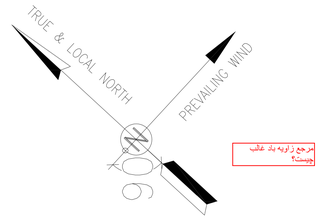

مرجع زاویه باد غالب چیست؟

TAG NO.	AREA LIST
01	FUEL TANK
02	SECURITY ROOM
03	SWITCHGEAR
04	WATER TANK
05	FIRE FIGHTING SHELTER
06	DIESEL GENERATOR SHELTER
07	IRP PUMP

Plan & Profile نقشه خط لوله در مرجع ذکر گردد.

احتراما نقطه نظر اعمال گردید

NOTES

1- ALL DIMENSIONS ARE IN MILLIMETERS, EXCEPT OTHERWISE NOTED.
2- ALL ELEVATIONS ARE IN METERS.
3- ALL COORDINATES OF THIS PLAN ARE LOCAL.
4- H.P.P. 100.00m CORRESPONDING TO — M.S.L.
5- SHOWED PIPING / PIPELINES AND RELEVANT SUPPORTS, ARE INDICATIVE.
6- DIMENSIONS OF W.H.C.P. AND RELEVANT SHELTER WILL BE FINALIZED.
7- REFERENCE COORDINATES X=1000.000 , Y=1000.000 REFER TO X=441691.712 , Y=3286504.044 UTM, WGS84 ZONE 39 – NORTH

E N X Y

احتراما نقطه نظر اعمال گردید

LEGEND & ABBREVIATIONS

H.P.P.	HIGH POINT PAVING
W.H.C.P.	WELL HEAD CONTROL PANEL
—×—×—	FENCE
— · · — · · —	MATCH LINE
⊙	WELL LOCATION
═══	SURFACE WATER TRENCH
▤	GRATING

ابعاد تکمیل گردد. ?FGL و خط برق

REFERENCE DRAWING	DRG. No.
GENERAL CIVIL LAYOUT - BK05	BK-BK05-PEDCO-110-CV-PY-0001
CIVIL AND STRUCTURAL DRAWINGS - BK05	BK-BK05-PEDCO-110-CV-DW-0001
OVER HEAD LINE PLAN AND PROFILE - BK05	BK-BK05-PEDCO-110-SU-DW-0001

نقشه معماري ساختمانهاي برق و تکیه‌گاهی در مرجع ذکر گردد.

احتراما نقطه نظر اعمال گردید

KEY PLAN

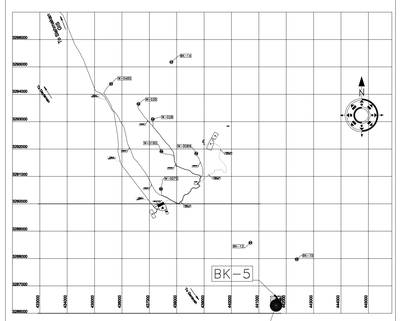

THIS AREA

REV.	DATE	IFC	M.NOORI	M.FAKHARIAN	M.MEHRSHAD	** **
D00	JAN.2023	IFC	M.NOORI	M.FAKHARIAN	M.MEHRSHAD	** **

REV.	DESCRIPTION	BY	DATE	BY	DATE
***	**********	** **	*** ****	** **	*** ****
		CHECKED		REV. APPR.	

PROJECT NAME: BINAK OILFIELD DEVELOPMENT/SUB-SURFACE WORK PACKAGES BK05 WHF MODIFICATIONS

PROJECT NO.: 971020

EPC CONTRACTOR: HIRGAN ENERGY — HIRGAN ENERGY – DESIGN & INSPECTION COMPANIES

GENERAL CONTRACTOR: PEDCO — PETROIRAN DEVELOPMENT COMPANY

DRAWING TITLE: PLOT PLAN DRAWING-BK05

SCALE	SIZE	DRAWING NO.	SHEET NO.	REV.
AS SHOWN	A0	BK-BK05-PEDCO-110-PI-PY-0001	1 OF 1	D00

اصل و کلیه نسخ این نقشه و حق اقتباس متعلق به شرکت ملی مناطق نفت خیز جنوب میباشد.

THE ORIGINAL AND ALL COPIES OF THIS DRAWING TOGETHER WITH THE COPYRIGHT THEREIN ARE THE SOLE PROPERTY OF N.I.S.O.C./ FIELDS

BINAK OILFIELD DEVELOPMENT
SUB-SURFACE WORK PACKAGES
BK05 WHF MODIFICATIONS

DATE	SCALE	DRAWING BY	CHECKED BY	PROJECT ENG.

NO CONSTRUCTION PERMITTED UNLESS DRAWING APPROVED

APPROVED FOR CONSTRUCTION BY: DATE:

BUDGET REF.	LOCATION	SIZE	CLASS	SERIAL NO.	SHEET	REVISION
053-073-9184	F	5	A	709503	1 OF 1	D00